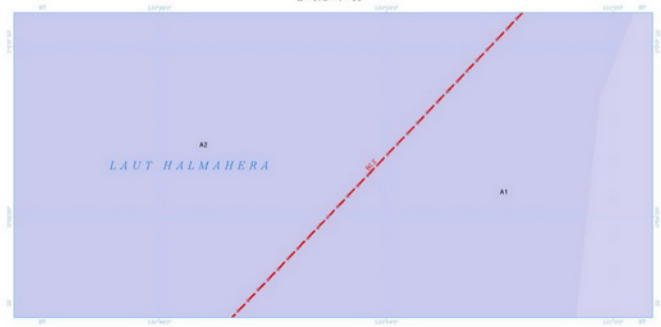


II - 178 - 4 - 09



II - 178 - 4 - 11



II - 178 - 4 - 13



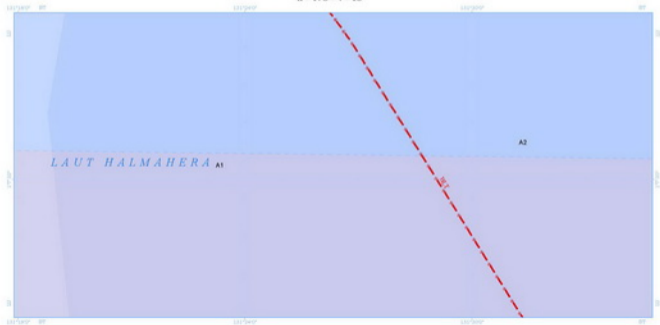
II - 178 - 4 - 14



II - 178 - 4 - 16



II - 178 - 4 - 18



II - 178 - 4 - 22



II - 178 - 4 - 23






II - 190 - 1 - 01



II - 190 - 1 - 03




II - 190 - 1 - 04



II - 190 - 1 - 05



II - 190 - 1 - 09



II - 190 - 1 - 10



II - 190 - 1 - 14

A2  
SAMUDERA PASIFIK

A1

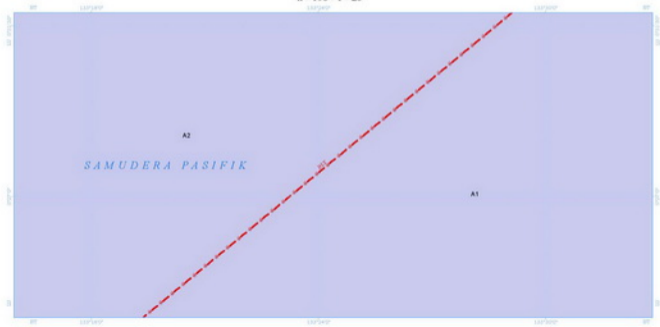
10

II - 190 - 1 - 15





II - 190 - 1 - 20



II - 190 - 1 - 25



II - 190 - 2 - 01

A1

*SAMUDERA PASIFIK*

II - 190 - 2 - 02



II - 190 - 2 - 03

*SAMUDERA PASIFIK*

II - 190 - 2 - 06

A1

*SAMUDERA PASIFIK*

II - 190 - 2 - 07

A1

*SAMUDERA PASIFIK*

II - 190 - 2 - 08

*SAMUDERA PASIFIK*

A1



II - 190 - 2 - 11



II - 190 - 2 - 12



II - 190 - 2 - 13

At

*SAMUDERA PASIFIK*

II - 190 - 2 - 16



II - 190 - 2 - 17



II - 190 - 2 - 18

A1

*SAMUDERA PASIFIK*

II - 190 - 2 - 21



II - 190 - 2 - 22





II - 190 - 2 - 23



II - 190 - 4 - 01



II - 190 - 4 - 02



II - 190 - 4 - 03



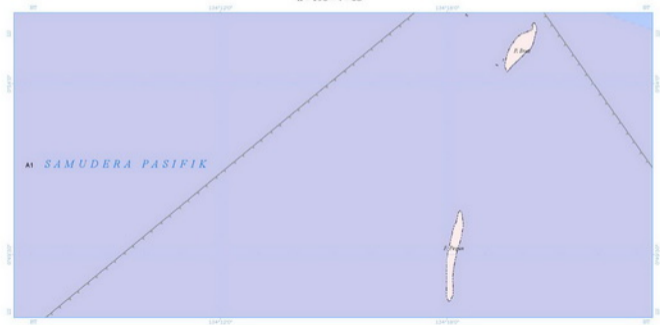
II - 190 - 4 - 06



II - 190 - 4 - 07



II - 190 - 4 - 08



II - 190 - 4 - 12





II - 190 - 4 - 13



II - 190 - 4 - 18




II - 161 - 22



II - 161 - 24



II - 161 - 42



II - 161 - 44

*SAMUDERA PASIFIK*

II - 162 - 22



II - 162 - 24





II - 162 - 42

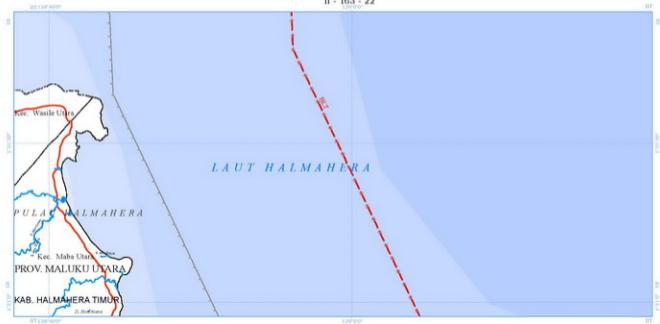
*SAMUDERA PASIFIK*



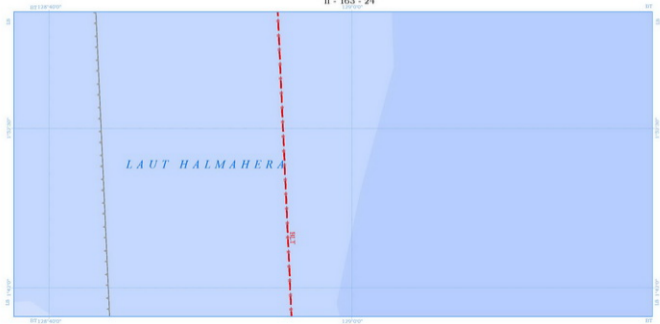
II - 162 - 44

*SAMUDERA PASIFIK*

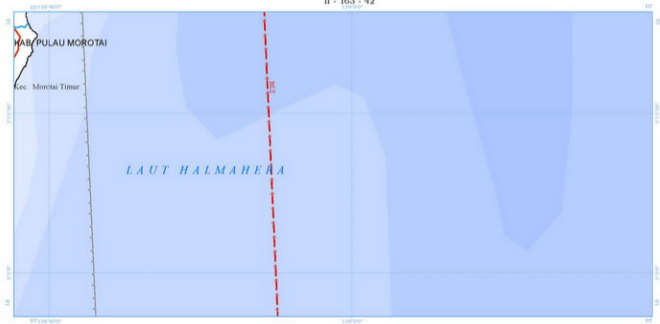
II - 163 - 22



II - 163 - 24



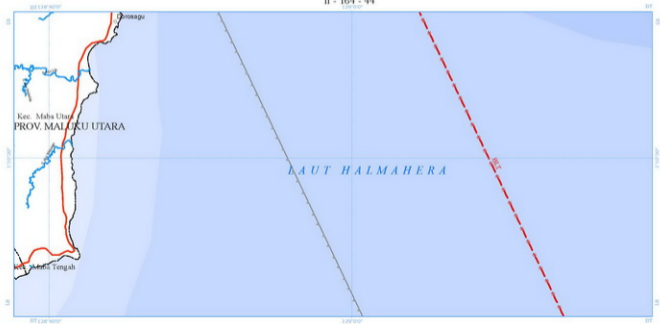
II - 163 - 42



II - 163 - 44



II - 164 - 44



II - 175 - 11

*SAMUDERA PASIFIK*



II - 175 - 12

*SAMUDERA PASIFIK*



II - 175 - 13

129°20' BT

129°40' BT

130°00' BT

15

15

4°30' S

4°30' S

*SAMUDERA PASIFIK*

15

15

129°20' BT

129°40' BT

130°00' BT

II - 175 - 14



II - 175 - 21

*SAMUDERA PASIFIK*



II - 175 - 22



II - 175 - 23



II - 175 - 24

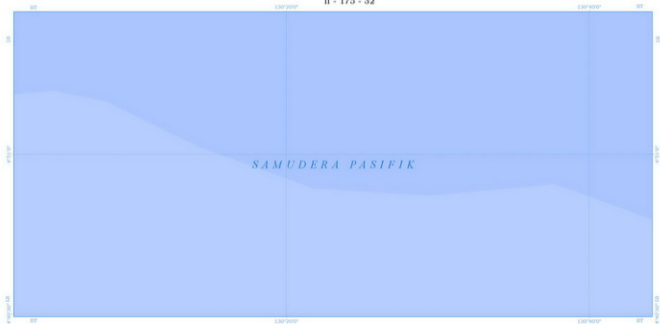


II - 175 - 31





II - 175 - 32



II - 175 - 33

129°20' BT

129°40' BT

130°00' BT

15

15

8°15'00"

8°15'00"

*SAMUDERA PASIFIK*

8°15'00"

8°15'00"

129°20' BT

129°40' BT

130°00' BT

II - 175 - 34

*SAMUDERA PASIFIK*

7.2

II - 175 - 41

SAMUDERA PASIFIK



II - 175 - 43



II - 176 - 11



II - 176 - 12

*SAMUDERA PASIFIK*

II - 176 - 13





II - 176 - 14

*SAMUDERA PASIFIK*

II - 176 - 21



II - 176 - 22



II - 176 - 23

*SAMUDERA PASIFIK*



II - 176 - 24

*SAMUDERA PASIFIK*



II - 176 - 31

*SAMUDERA PASIFIK*

II - 176 - 32

*SAMUDERA PASIFIK*

II - 176 - 33





II - 176 - 34

*SAMUDERA PASIFIK*

II - 176 - 41

*SAMUDERA PASIFIK*

II - 176 - 42

*SAMUDERA PASIFIK*



II - 176 - 43


*SAMUDERA PASIFIK*



II - 176 - 44

*SAMUDERA PASIFIK*


II - 177 - 11



II - 177 - 12

*SAMUDERA PASIFIK*

II - 177 - 13





II - 177 - 14

*SAMUDERA PASIFIK*

II - 177 - 21

130°00'

131°00'

BT

BT

18

18

1°31'30"

1°31'30"

*SAMUDERA PASIFIK*

1°31'00"

1°31'00"

BT


BT

130°00'

131°00'



II - 177 - 22



II - 177 - 23

*SAMUDERA PASIFIK*

II - 177 - 24

*SAMUDERA PASIFIK*

II - 177 - 31



II - 177 - 32

*SAMUDERA PASIFIK*

II - 177 - 33





II - 177 - 34

*SAMUDERA PASIFIK*

II - 177 - 41

130°00'

131°00'

BT

BT

LS

LS

7°15'

7°15'

*SAMUDERA PASIFIK*

7°00'

7°00'

BT

BT

LS

LS

130°00'

131°00'

II - 177 - 42

*SAMUDERA PASIFIK*

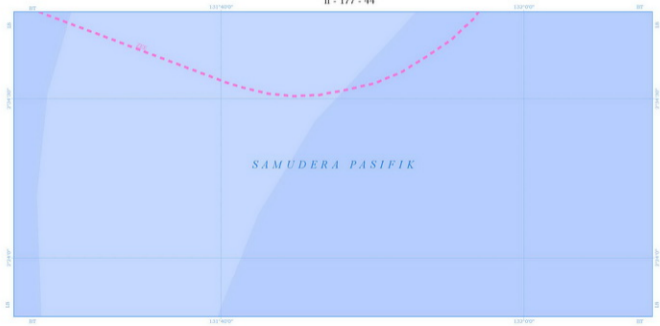


II - 177 - 43

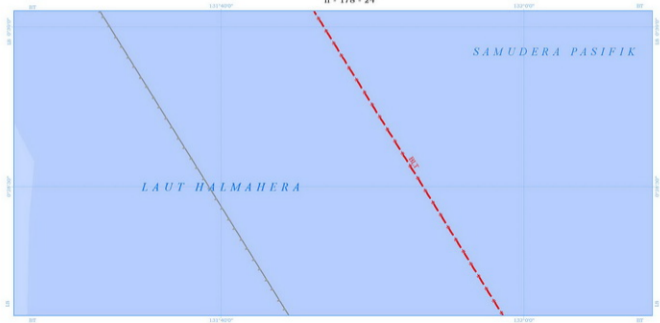
*SAMUDERA PASIFIK*



II - 177 - 44



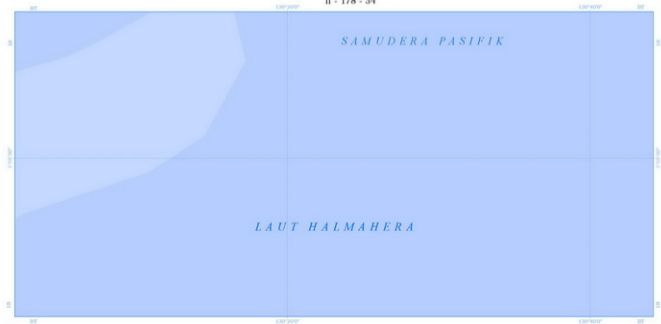
II - 178 - 24



II - 178 - 33

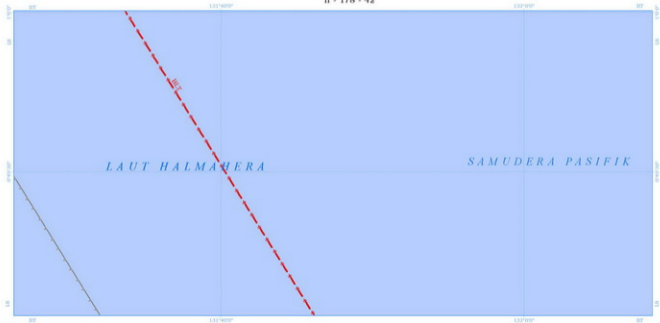


II - 178 - 34





II - 178 - 42



II - 178 - 43



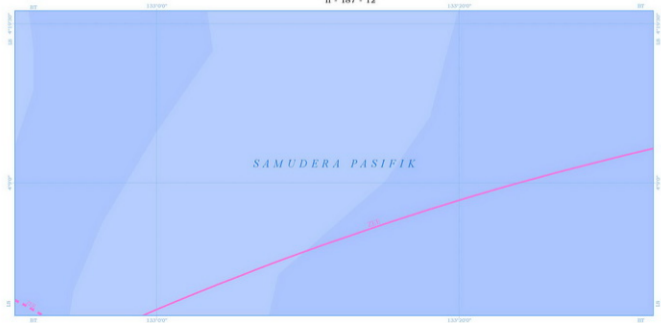
II - 178 - 44




II - 187 - 11



II - 187 - 12



II - 187 - 21



II - 188 - 11

*SAMUDERA PASIFIK*



II - 188 - 12

*SAMUDERA PASIFIK*



II - 188 - 13



II - 188 - 14



II - 188 - 21

*SAMUDERA PASIFIK*

II - 188 - 23




II - 188 - 31



II - 188 - 32



II - 188 - 33



II - 188 - 34





II - 188 - 41

*SAMUDERA PASIFIK*



The map displays a rectangular area representing the Pacific Ocean. A grid of latitude and longitude lines is overlaid. The vertical axis (latitude) is marked with '00° 00' N' at the top and '00° 00' S' at the bottom. The horizontal axis (longitude) is marked with '132° 00' W' and '134° 00' W' at the top, and '132° 00' W' and '134° 00' W' at the bottom. A shaded region, darker in color than the rest of the map, is located on the left side, roughly between 132° 00' W and 133° 00' W longitude, and extending from approximately 05° 00' S to 15° 00' N latitude. The text 'SAMUDERA PASIFIK' is centered in the middle of the map.

II - 188 - 43

*SAMUDERA PASIFIK*

II - 189 - 11



II - 189 - 12

*SAMUDERA PASIFIK*

II - 189 - 13

*SAMUDERA PASIFIK*

II - 189 - 14

*SAMUDERA PASIFIK*

II - 189 - 21

*SAMUDERA PASIFIK*

II - 189 - 23

*SAMUDERA PASIFIK*



II - 189 - 31

*SAMUDERA PASIFIK*

II - 189 - 32

*SAMUDERA PASIFIK*

II - 189 - 33

*SAMUDERA PASIFIK*



II - 189 - 34

*SAMUDERA PASIFIK*

II - 189 - 41


*SAMUDERA PASIFIK*

II - 189 - 43

*SAMUDERA PASIFIK*

II - 190 - 11

*SAMUDERA PASIFIK*



II - 190 - 13

*SAMUDERA PASIFIK*



II - 190 - 14

*SAMUDERA PASIFIK*

BT



II - 190 - 31

*SAMUDERA PASIFIK*

II - 190 - 32

*SAMUDERA PASIFIK*

II - 190 - 33



II - 190 - 34



II - 190 - 43



II - 190 - 43



Salinan sesuai dengan aslinya  
SEKRETARIAT KABINET RI  
Deputi Bidang Perekonomian,  
ttd.

Ratih Nurdianti

PRESIDEN REPUBLIK INDONESIA,  
ttd.  
JOKO WIDODO