



KEPUTUSAN  
MENTERI KELAUTAN DAN PERIKANAN REPUBLIK INDONESIA  
NOMOR 53/KEPMEN-KP/2019

TENTANG

KAWASAN KONSERVASI PESISIR DAN PULAU-PULAU KECIL  
BANGGAI, BANGGAI LAUT, BANGGAI KEPULAUAN, DAN PERAIRAN  
SEKITARNYA DI PROVINSI SULAWESI TENGAH

DENGAN RAHMAT TUHAN YANG MAHA ESA

MENTERI KELAUTAN DAN PERIKANAN REPUBLIK INDONESIA,

- Menimbang : a. bahwa dalam rangka melindungi, melestarikan, dan memanfaatkan potensi perikanan dan adanya habitat penting seperti terumbu karang, lamun, mangrove, sumber daya ikan ekonomis penting seperti ikan ekor kuning, ikan kerapu, banggai *cardinal fish*, bambu laut dan kima perlu dilakukan perlindungan terhadap pesisir dan pulau-pulau kecil di Banggai, Banggai Laut, Banggai Kepulauan, dan perairan sekitarnya di Provinsi Sulawesi Tengah;
- b. bahwa pesisir dan pulau-pulau kecil di Banggai, Banggai Laut, Banggai Kepulauan, dan perairan sekitarnya di Provinsi Sulawesi Tengah berpotensi besar untuk menunjang pengembangan wisata pesisir dan pulau-pulau kecil yang berkelanjutan;
- c. bahwa berdasarkan pertimbangan sebagaimana dimaksud dalam huruf a dan huruf b, perlu menetapkan Keputusan Menteri Kelautan dan Perikanan tentang Kawasan Konservasi Pesisir dan pulau-pulau kecil Banggai, Banggai Laut, Banggai Kepulauan, dan Perairan Sekitarnya di Provinsi Sulawesi Tengah;
- Mengingat : 1. Peraturan Presiden Nomor 63 Tahun 2015 tentang Kementerian Kelautan dan Perikanan (Lembaran Negara Republik Indonesia Tahun 2015 Nomor 111), sebagaimana telah diubah dengan Peraturan Presiden Nomor 2 Tahun 2017 tentang Perubahan atas Peraturan Presiden Nomor 63 Tahun 2015 tentang Kementerian Kelautan dan Perikanan (Lembaran Negara Republik Indonesia Tahun 2017 Nomor 5);
2. Presiden Nomor 68 Tahun 2019 tentang Organisasi Kementerian Negara (Lembaran Negara Republik Indonesia Tahun 2019 Nomor 203);

3. Peraturan Menteri Kelautan dan Perikanan Nomor PER.17/MEN/2008 tentang Kawasan Konservasi di Wilayah Pesisir dan Pulau-Pulau Kecil;
4. Peraturan Menteri Kelautan dan Perikanan Nomor PER.25/MEN/2012 tentang Pembentukan Peraturan Perundang-Undangan di Lingkungan Kementerian Kelautan dan Perikanan (Berita Negara Republik Indonesia Tahun 2013 Nomor 1), sebagaimana telah diubah dengan Peraturan Menteri Kelautan dan Perikanan Nomor 49/PERMEN-KP/2017 tentang Perubahan atas Peraturan Menteri Kelautan dan Perikanan Nomor PER.25/MEN/2012 tentang Pembentukan Peraturan Perundang-Undangan di Lingkungan Kementerian Kelautan dan Perikanan (Berita Negara Republik Indonesia Tahun 2017 Nomor 1521);
5. Peraturan Menteri Kelautan dan Perikanan Nomor 6/PERMEN-KP/2017 tentang Organisasi dan Tata Kerja Kementerian Kelautan dan Perikanan (Berita Negara Republik Indonesia Tahun 2017 Nomor 220), sebagaimana telah diubah dengan Peraturan Menteri Kelautan dan Perikanan Nomor 7/PERMEN-KP/2018 tentang Perubahan atas Peraturan Menteri Kelautan dan Perikanan Nomor 6/PERMEN-KP/2017 tentang Organisasi dan Tata Kerja Kementerian Kelautan dan Perikanan (Berita Negara Republik Indonesia Tahun 2018 Nomor 317);

MEMUTUSKAN:

- Menetapkan : KEPUTUSAN MENTERI KELAUTAN DAN PERIKANAN TENTANG KAWASAN KONSERVASI PESISIR DAN PULAU-PULAU KECIL BANGGAI, BANGGAI LAUT, BANGGAI KEPULAUAN, DAN PERAIRAN SEKITARNYA DI PROVINSI SULAWESI TENGAH.
- KESATU : Menetapkan pesisir dan pulau-pulau kecil di Banggai, Banggai Laut, Banggai Kepulauan, dan Perairan Sekitarnya sebagai Kawasan Konservasi Pesisir dan Pulau-Pulau Kecil Banggai, Banggai Laut, Banggai Kepulauan, dan Perairan Sekitarnya di Provinsi Sulawesi Tengah.
- KEDUA : Kawasan Konservasi Pesisir dan Pulau-Pulau Kecil Banggai, Banggai Laut, Banggai Kepulauan, dan Perairan Sekitarnya di Provinsi Sulawesi Tengah sebagaimana dimaksud diktum KESATU dikelola sebagai Taman Pesisir Banggai, Banggai Laut, Banggai Kepulauan, dan Perairan Sekitarnya di Provinsi Sulawesi Tengah.
- KETIGA : Taman Pesisir Banggai, Banggai Laut, Banggai Kepulauan, dan Perairan Sekitarnya di Provinsi Sulawesi Tengah sebagaimana dimaksud diktum KEDUA dengan luas keseluruhan 856.649,13 (delapan ratus lima puluh enam ribu enam ratus empat puluh sembilan koma satu tiga) Hektare, yang meliputi:

a. Area I

Banggai dengan luas 51.241,31 (lima puluh satu ribu dua ratus empat puluh satu koma tiga satu) Hektare, yang terdiri atas:

1. zona inti dengan luas 1.224,43 (seribu dua ratus dua puluh empat koma empat tiga) Hektare;
2. zona pemanfaatan terbatas yang meliputi:
  - a) sub zona penangkapan ikan dengan luas 47.865,90 (empat puluh tujuh ribu delapan ratus enam puluh lima koma sembilan nol) Hektare;
  - b) sub zona perikanan budidaya dengan luas 466,52 (empat ratus enam puluh enam koma lima dua) Hektare; dan
  - c) sub zona wisata bahari dengan luas 400,99 (empat ratus koma sembilan sembilan) Hektare.
3. zona lainnya berupa sub zona rehabilitasi dengan luas 1.283,47 (seribu dua ratus delapan puluh tiga koma empat tujuh) Hektare.

b. Area II

Banggai dengan luas 540,08 (lima ratus empat puluh koma nol delapan) Hektare berupa sub zona penangkapan ikan dengan luas 540,08 (lima ratus empat puluh koma nol delapan) Hektare.

c. Area III

Banggai dengan luas 554,29 (lima ratus lima puluh empat koma dua sembilan) Hektare berupa sub zona rehabilitasi dengan luas 554,29 (lima ratus lima puluh empat koma dua sembilan) Hektare.

d. Area IV

Banggai dengan luas 18.897,04 (delapan belas ribu delapan ratus sembilan puluh tujuh koma nol empat) Hektare, yang terdiri atas:

1. zona pemanfaatan terbatas, yang meliputi:
  - a) sub zona penangkapan ikan dengan luas 14.793,70 (empat belas ribu tujuh ratus sembilan puluh tiga koma tujuh nol) Hektare; dan
  - b) sub zona perikanan budidaya dengan luas 632,30 (enam ratus tiga puluh dua koma tiga nol) Hektare.
2. zona lainnya berupa sub zona rehabilitasi dengan luas 3.471,04 (tiga ribu empat ratus tujuh puluh satu koma nol empat) Hektare.

e. Area V

Banggai dengan luas 1.696,71 (seribu enam ratus sembilan puluh enam koma tujuh satu) Hektare, berupa sub zona wisata bahari dengan luas 1.696,71 (seribu enam ratus sembilan puluh enam koma tujuh satu) Hektare.

f. Area VI

Banggai dengan luas 16.895,21 (enam belas ribu delapan ratus sembilan puluh lima koma dua satu) Hektare, yang terdiri atas:

1. zona pemanfaatan terbatas, yang meliputi:
  - a) sub zona penangkapan ikan dengan luas 10.876,90 (sepuluh ribu delapan ratus tujuh puluh enam koma sembilan nol) Hektare; dan
  - b) sub zona wisata bahari dengan luas 4.170,85 (empat ribu seratus tujuh puluh koma delapan lima) hektare.
2. zona lainnya berupa sub zona rehabilitasi dengan luas 1.847,46 (seribu delapan ratus empat puluh tujuh koma empat enam) Hektare.

g. Area VII

Banggai dengan luas 7.566,49 (tujuh ribu lima ratus enam puluh enam koma empat sembilan) Hektare, berupa zona pemanfaatan terbatas, yang terdiri atas:

1. sub zona penangkapan ikan dengan luas 7.382,47 (tujuh ribu tiga ratus delapan puluh dua koma empat tujuh) Hektare; dan
2. sub zona wisata bahari dengan luas 184,02 (seratus delapan puluh empat koma nol dua) Hektare.

h. Area VIII

Banggai dengan luas 221,08 (dua ratus dua puluh satu koma nol delapan) Hektare berupa sub zona penangkapan ikan dengan luas 221,08 (dua ratus dua puluh satu koma nol delapan) Hektare.

i. Area IX

Banggai dengan luas 5.462,58 (lima ribu empat ratus enam puluh dua koma lima delapan) Hektare, yang terdiri atas:

1. zona inti dengan luas 278,05 (dua ratus tujuh puluh delapan koma nol lima) Hektare;
2. zona pemanfaatan terbatas, yang meliputi:
  - a) sub zona penangkapan ikan dengan luas 3.285,88 (tiga ribu dua ratus delapan puluh lima koma delapan delapan) Hektare; dan
  - b) sub zona wisata bahari dengan luas 202,41 (dua ratus dua koma empat satu) Hektare.
3. zona lainnya berupa sub zona rehabilitasi dengan luas 1.696,24 (seribu enam ratus sembilan puluh enam koma dua empat) Hektare.

j. Area X

Banggai dengan luas 6.679,13 (enam ribu enam ratus tujuh puluh sembilan koma satu tiga) hektare, berupa sub zona penangkapan ikan dengan luas 6.679,13 (enam ribu enam ratus tujuh puluh sembilan koma satu tiga) Hektare.

k. Area XI

Banggai Kepulauan dengan luas 5.733,60 (lima ribu tujuh ratus tiga puluh tiga koma enam nol) Hektare, berupa zona pemanfaatan terbatas, yang terdiri atas:

1. sub zona penangkapan ikan dengan luas 5.660,60 (lima ribu enam ratus enam puluh koma enam nol) Hektare; dan
2. sub zona wisata bahari dengan luas 73 (tujuh puluh tiga) Hektare.

1. Area XII

Banggai Laut dan Banggai Kepulauan dengan luas 679.529,30 (enam ratus tujuh puluh sembilan ribu lima ratus dua puluh sembilan koma tiga nol) Hektare, yang meliputi:

1. zona inti dengan luas 40.232,62 (empat puluh ribu dua ratus tiga puluh dua koma enam dua) Hektare;
2. zona pemanfaatan terbatas, yang meliputi:
  - a) sub zona penangkapan ikan dengan luas 528.776,70 (lima ratus dua puluh delapan ribu tujuh ratus tujuh puluh enam koma tujuh nol) Hektare;
  - b) sub zona perikanan budidaya dengan luas 22.283,57 (dua puluh dua ribu dua ratus delapan puluh tiga koma lima tujuh) Hektare; dan
  - c) sub zona wisata bahari dengan luas 29.735,20 (dua puluh sembilan ribu tujuh ratus tiga puluh lima koma dua nol) Hektare.
3. zona lainnya berupa sub zona rehabilitasi dengan luas 58.501,21 (lima puluh delapan ribu lima ratus satu koma dua satu) Hektare.

m. Area XIII

Banggai Laut dengan luas 61.632,31 (enam puluh satu ribu enam ratus tiga puluh dua koma tiga satu) Hektare, yang terdiri atas:

1. zona inti dengan luas 1.144,48 (seribu seratus empat puluh empat koma empat delapan) Hektare;
2. zona pemanfaatan terbatas, yang meliputi:
  - a) sub zona penangkapan ikan dengan luas 59.749,70 (lima puluh sembilan tujuh ratus empat puluh sembilan koma tujuh nol) Hektare; dan
  - b) sub zona perikanan budidaya dengan luas 202,39 (dua ratus dua koma tiga sembilan) Hektare.
3. zona lainnya berupa sub zona rehabilitasi dengan luas 535,74 (lima ratus tiga puluh lima koma tujuh empat) Hektare.

- KEEMPAT : Taman Pesisir Banggai, Banggai Laut, Banggai Kepulauan, dan Perairan Sekitarnya di Provinsi Sulawesi Tengah sebagaimana dimaksud diktum KETIGA dengan batas koordinat dan peta sebagaimana tercantum dalam Lampiran I dan Lampiran II yang merupakan bagian tidak terpisahkan dari Keputusan Menteri ini.
- KELIMA : Menunjuk Pemerintah Daerah Provinsi Sulawesi Tengah untuk melakukan pengelolaan Taman Pesisir Banggai, Banggai Laut, Banggai Kepulauan, dan Perairan Sekitarnya di Provinsi Sulawesi Tengah yang meliputi penunjukan organisasi pengelola dan melakukan sosialisasi kawasan.
- KEENAM : Keputusan Menteri ini mulai berlaku pada tanggal ditetapkan.

Ditetapkan di Jakarta  
pada tanggal 27 November 2019

MENTERI KELAUTAN DAN PERIKANAN  
REPUBLIK INDONESIA,

ttd.

EDHY PRABOWO

Salinan sesuai dengan aslinya  
Kepala Biro Hukum dan Organisasi

  
Tini Marini



LAMPIRAN I  
KEPUTUSAN MENTERI KELAUTAN DAN PERIKANAN  
REPUBLIK INDONESIA  
NOMOR 53/KEPMEN-KP/2019  
TENTANG  
KAWASAN KONSERVASI PESISIR DAN PULAU-  
PULAU KECIL BANGGAI, BANGGAI KEPULAUAN,  
BANGGAI LAUT DAN PERAIRAN SEKITARNYA DI  
PROVINSI SULAWESI TENGAH

BATAS KOORDINAT  
KAWASAN KONSERVASI PESISIR DAN PULAU-PULAU KECIL  
BANGGAI, BANGGAI KEPULAUAN, BANGGAI LAUT DAN PERAIRAN  
SEKITARNYA DI PROVINSI SULAWESI TENGAH

a. Area I

Titik Koordinat Batas Terluar

Nomor Titik Peta	Koordinat	
	Bujur Timur (BT)	Lintang Selatan (LS)
1	122° 25' 30,57"	0° 29' 37,21"
2	122° 30' 48,93"	0° 35' 11,70"
3	122° 26' 7,45"	0° 29' 1,04"
4	122° 26' 12,11"	0° 28' 56,47"
5	122° 31' 29,22"	0° 35' 54,03"
6	122° 32' 4,29"	0° 36' 30,87"
7	122° 38' 42,96"	0° 30' 33,21"
8	122° 38' 51,21"	0° 30' 25,81"
9	122° 39' 2,58"	0° 30' 15,61"
10	122° 39' 9,35"	0° 30' 9,54"
11	122° 44' 13,22"	0° 25' 36,90"
12	122° 36' 38,27"	0° 18' 42,34"

Titik Koordinat Batas Zona Inti

Nomor Titik Peta	Koordinat	
	Bujur Timur (BT)	Lintang Selatan (LS)
13	122° 28' 20,08"	0° 27' 16,36"
14	122° 29' 41,44"	0° 26' 41,97"
15	122° 30' 58,45"	0° 28' 15,89"
16	122° 30' 34,05"	0° 29' 44,68"

Titik Koordinat Batas Zona Pemanfaatan Terbatas

a. Sub Zona Penangkapan Ikan

Nomor Titik Peta	Koordinat	
	Bujur Timur (BT)	Lintang Selatan (LS)
1	122° 25' 30,57"	0° 29' 37,21"
2	122° 30' 48,93"	0° 35' 11,70"
3	122° 26' 7,45"	0° 29' 1,04"
4	122° 26' 12,11"	0° 28' 56,47"
5	122° 31' 29,22"	0° 35' 54,03"

Nomor Titik Peta	Koordinat	
	Bujur Timur (BT)	Lintang Selatan (LS)
6	122° 32' 4,29"	0° 36' 30,87"
7	122° 38' 42,96"	0° 30' 33,21"
10	122° 39' 9,35"	0° 30' 9,54"
11	122° 44' 13,22"	0° 25' 36,90"
12	122° 36' 38,27"	0° 18' 42,34"
13	122° 28' 20,08"	0° 27' 16,36"
14	122° 29' 41,44"	0° 26' 41,97"
15	122° 30' 58,45"	0° 28' 15,89"
16	122° 30' 34,05"	0° 29' 44,68"
17	122° 31' 33,61"	0° 30' 0,40"
18	122° 31' 0,25"	0° 29' 41,47"
19	122° 31' 37,24"	0° 28' 55,28"
20	122° 36' 1,57"	0° 28' 5,66"
21	122° 36' 3,66"	0° 28' 45,65"
22	122° 31' 37,72"	0° 30' 20,43"
23	122° 31' 29,85"	0° 30' 32,88"
24	122° 31' 59,80"	0° 30' 46,35"
25	122° 32' 25,49"	0° 30' 36,12"
26	122° 33' 2,93"	0° 30' 57,13"
27	122° 33' 12,56"	0° 31' 20,29"
28	122° 33' 57,50"	0° 31' 29,44"
29	122° 34' 4,15"	0° 30' 52,31"
30	122° 34' 20,25"	0° 30' 42,76"
31	122° 34' 30,06"	0° 31' 7,05"
32	122° 37' 13,24"	0° 30' 19,67"
33	122° 37' 1,16"	0° 29' 58,94"
34	122° 38' 18,40"	0° 30' 13,24"
35	122° 38' 44,08"	0° 29' 48,25"

b. Sub Zona Perikanan Budidaya

Nomor Titik Peta	Koordinat	
	Bujur Timur (BT)	Lintang Selatan (LS)
30	122° 34' 20,25"	0° 30' 42,76"
31	122° 34' 30,06"	0° 31' 7,05"
32	122° 37' 13,24"	0° 30' 19,67"
33	122° 37' 1,16"	0° 29' 58,94"

c. Sub Zona Wisata Bahari

Nomor Titik Peta	Koordinat	
	Bujur Timur (BT)	Lintang Selatan (LS)
7	122° 38' 42,96"	0° 30' 33,21"
8	122° 38' 51,21"	0° 30' 25,81"
9	122° 39' 2,58"	0° 30' 15,61"
10	122° 39' 9,35"	0° 30' 9,54"
22	122° 31' 37,72"	0° 30' 20,43"
23	122° 31' 29,85"	0° 30' 32,88"
24	122° 31' 59,80"	0° 30' 46,35"



Nomor Titik Peta	Koordinat	
	Bujur Timur (BT)	Lintang Selatan (LS)
25	122° 32' 25,49"	0° 30' 36,12"
26	122° 33' 2,93"	0° 30' 57,13"
27	122° 33' 12,56"	0° 31' 20,29"
28	122° 33' 57,50"	0° 31' 29,44"
29	122° 34' 4,15"	0° 30' 52,31"
34	122° 38' 18,40"	0° 30' 13,24"
35	122° 38' 44,08"	0° 29' 48,25"

Titik Koordinat Batas Zona Lainnya  
Sub Zona Rehabilitasi

Nomor Titik Peta	Koordinat	
	Bujur Timur (BT)	Lintang Selatan (LS)
17	122° 31' 33,61"	0° 30' 0,40"
18	122° 31' 0,25"	0° 29' 41,47"
19	122° 31' 37,24"	0° 28' 55,28"
20	122° 36' 1,57"	0° 28' 5,66"
21	122° 36' 3,66"	0° 28' 45,65"

b. Area II

Titik Koordinat Batas Terluar

Nomor Titik Peta	Koordinat	
	Bujur Timur (BT)	Lintang Selatan (LS)
36	122° 29' 52,95"	0° 46' 13,38"
37	122° 29' 52,96"	0° 45' 50,45"
38	122° 32' 12,68"	0° 45' 50,45"
39	122° 32' 12,67"	0° 46' 57,98"

Titik Koordinat Batas Zona Pemanfaatan Terbatas  
Sub Zona Penangkapan Ikan

Nomor Titik Peta	Koordinat	
	Bujur Timur (BT)	Lintang Selatan (LS)
36	122° 29' 52,95"	0° 46' 13,38"
37	122° 29' 52,96"	0° 45' 50,45"
38	122° 32' 12,68"	0° 45' 50,45"
39	122° 32' 12,67"	0° 46' 57,98"

c. Area III

Titik Koordinat Batas Terluar

Nomor Titik Peta	Koordinat	
	Bujur Timur (BT)	Lintang Selatan (LS)
40	122° 38' 8,54"	0° 45' 56,89"
41	122° 38' 39,41"	0° 45' 40,30"
42	122° 39' 29,74"	0° 47' 0,96"
43	122° 39' 5,81"	0° 47' 15,80"
44	122° 38' 34,26"	0° 47' 12,33"
45	122° 38' 11,84"	0° 46' 55,95"

Nomor Titik Peta	Koordinat	
	Bujur Timur (BT)	Lintang Selatan (LS)
46	122° 38' 7,48"	0° 46' 30,78"
47	122° 37' 40,86"	0° 46' 49,54"
48	122° 37' 31,61"	0° 46' 44,48"
49	122° 37' 48,67"	0° 46' 30,21"
50	122° 37' 30,00"	0° 46' 26,50"
51	122° 37' 56,19"	0° 46' 1,73"

Titik Koordinat Batas Zona Lainnya  
Sub Zona Rehabilitasi

Nomor Titik Peta	Koordinat	
	Bujur Timur (BT)	Lintang Selatan (LS)
40	122° 38' 8,54"	0° 45' 56,89"
41	122° 38' 39,41"	0° 45' 40,30"
42	122° 39' 29,74"	0° 47' 0,96"
43	122° 39' 5,81"	0° 47' 15,80"
44	122° 38' 34,26"	0° 47' 12,33"
45	122° 38' 11,84"	0° 46' 55,95"
46	122° 38' 7,48"	0° 46' 30,78"
47	122° 37' 40,86"	0° 46' 49,54"
48	122° 37' 31,61"	0° 46' 44,48"
49	122° 37' 48,67"	0° 46' 30,21"
50	122° 37' 30,00"	0° 46' 26,50"
51	122° 37' 56,19"	0° 46' 1,73"

d. Area IV

Titik Koordinat Batas Terluar

Nomor Titik Peta	Koordinat	
	Bujur Timur (BT)	Lintang Selatan (LS)
52	122° 46' 16,98"	0° 41' 54,43"
53	122° 45' 34,95"	0° 42' 51,48"
54	122° 44' 3,32"	0° 44' 50,73"
55	122° 37' 10,37"	0° 39' 57,53"
56	122° 42' 7,17"	0° 34' 13,97"
57	122° 47' 51,59"	0° 38' 42,90"
58	122° 48' 7,56"	0° 38' 55,12"

Titik Koordinat Batas Zona Pemanfaatan Terbatas

a. Sub Zona Penangkapan Ikan

Nomor Titik Peta	Koordinat	
	Bujur Timur (BT)	Lintang Selatan (LS)
53	122° 45' 34,95"	0° 42' 51,48"
54	122° 44' 3,32"	0° 44' 50,73"
55	122° 37' 10,37"	0° 39' 57,53"
56	122° 42' 7,17"	0° 34' 13,97"
57	122° 47' 51,59"	0° 38' 42,90"
59	122° 43' 27,07"	0° 39' 45,59"
60	122° 42' 0,10"	0° 38' 56,00"

Nomor Titik Peta	Koordinat	
	Bujur Timur (BT)	Lintang Selatan (LS)
61	122° 40' 54,83"	0° 40' 24,33"
62	122° 44' 11,80"	0° 39' 7,08"
63	122° 46' 32,28"	0° 38' 56,12"
64	122° 46' 23,38"	0° 37' 52,38"
65	122° 44' 11,13"	0° 38' 3,16"
66	122° 44' 4,30"	0° 39' 44,48"
67	122° 44' 2,73"	0° 39' 25,08"
68	122° 46' 39,55"	0° 39' 38,88"

b. Sub Zona Perikanan Budidaya

Nomor Titik Peta	Koordinat	
	Bujur Timur (BT)	Lintang Selatan (LS)
57	122° 47' 51,59"	0° 38' 42,90"
58	122° 48' 7,56"	0° 38' 55,12"
66	122° 44' 4,30"	0° 39' 44,48"
67	122° 44' 2,73"	0° 39' 25,08"
68	122° 46' 39,55"	0° 39' 38,88"

Titik Koordinat Batas Zona Lainnya  
Sub Zona Rehabilitasi

Nomor Titik Peta	Koordinat	
	Bujur Timur (BT)	Lintang Selatan (LS)
52	122° 46' 16,98"	0° 41' 54,43"
53	122° 45' 34,95"	0° 42' 51,48"
59	122° 43' 27,07"	0° 39' 45,59"
60	122° 42' 0,10"	0° 38' 56,00"
61	122° 40' 54,83"	0° 40' 24,33"
62	122° 44' 11,80"	0° 39' 7,08"
63	122° 46' 32,28"	0° 38' 56,13"
64	122° 46' 23,38"	0° 37' 52,38"
65	122° 44' 11,13"	0° 38' 3,16"

e. Area V

Titik Koordinat Batas Terluar

Nomor Titik Peta	Koordinat	
	Bujur Timur (BT)	Lintang Selatan (LS)
69	123° 4' 56,62"	0° 33' 42,56"
70	123° 6' 36,33"	0° 33' 42,56"
71	123° 6' 36,33"	0° 32' 2,17"
72	123° 6' 15,21"	0° 32' 2,17"
73	123° 6' 15,21"	0° 31' 33,15"
74	123° 6' 46,24"	0° 31' 33,15"
75	123° 6' 46,24"	0° 30' 39,29"
76	123° 5' 20,10"	0° 29' 49,23"
77	123° 5' 20,10"	0° 32' 2,17"
78	123° 4' 56,61"	0° 32' 2,17"

Titik Koordinat Batas Zona Pemanfaatan Terbatas

Sub Zona Wisata Bahari

Nomor Titik Peta	Koordinat	
	Bujur Timur (BT)	Lintang Selatan (LS)
69	123° 4' 56,62"	0° 33' 42,56"
70	123° 6' 36,33"	0° 33' 42,56"
71	123° 6' 36,33"	0° 32' 2,17"
72	123° 6' 15,21"	0° 32' 2,17"
73	123° 6' 15,21"	0° 31' 33,15"
74	123° 6' 46,24"	0° 31' 33,15"
75	123° 6' 46,24"	0° 30' 39,29"
76	123° 5' 20,10"	0° 29' 49,23"
77	123° 5' 20,10"	0° 32' 2,17"
78	123° 4' 56,61"	0° 32' 2,17"

f. Area VI

Titik Koordinat Batas Terluar

Nomor Titik Peta	Koordinat	
	Bujur Timur (BT)	Lintang Selatan (LS)
79	123° 20' 3,91"	0° 37' 9,83"
80	123° 24' 52,85"	0° 35' 33,71"
81	123° 26' 22,05"	0° 35' 4,20"
82	123° 28' 13,23"	0° 35' 59,40"
83	123° 30' 34,45"	0° 41' 30,14"
84	123° 26' 55,61"	0° 42' 27,95"
85	123° 26' 31,95"	0° 42' 34,74"
86	123° 26' 30,83"	0° 35' 1,29"
87	123° 28' 50,27"	0° 34' 15,14"
88	123° 30' 50,15"	0° 41' 26,00"
89	123° 30' 40,77"	0° 41' 28,47"
90	123° 28' 18,02"	0° 35' 54,71"

Titik Koordinat Batas Zona Pemanfaatan Terbatas

a. Sub Zona Penangkapan Ikan

Nomor Titik Peta	Koordinat	
	Bujur Timur (BT)	Lintang Selatan (LS)
80	123° 24' 52,851"	0° 35' 33,714"
81	123° 24' 52,85"	0° 35' 33,71"
82	123° 26' 22,05"	0° 35' 4,20"
83	123° 28' 13,23"	0° 35' 59,40"
84	123° 30' 34,45"	0° 41' 30,14"
86	123° 26' 55,61"	0° 42' 27,95"
87	123° 26' 31,95"	0° 42' 34,74"
88	123° 26' 30,83"	0° 35' 1,29"
89	123° 28' 50,27"	0° 34' 15,14"
90	123° 30' 50,15"	0° 41' 26,00"
92	123° 24' 7,86"	0° 39' 39,11"
93	123° 26' 15,79"	0° 38' 58,01"

b. Sub Zona Wisata Bahari

Nomor Titik Peta	Koordinat	
	Bujur Timur (BT)	Lintang Selatan (LS)
79	123° 20' 3,91"	0° 37' 9,83"
80	123° 24' 52,85"	0° 35' 33,71"
91	123° 23' 6,71"	0° 39' 56,40"
92	123° 24' 7,86"	0° 39' 39,11"
93	123° 26' 15,79"	0° 38' 58,01"

Titik Koordinat Batas Zona Lainnya  
Sub Zona Rehabilitasi

Nomor Titik Peta	Koordinat	
	Bujur Timur (BT)	Lintang Selatan (LS)
84	123° 30' 34,45"	0° 41' 30,14"
85	123° 26' 31,95"	0° 42' 34,74"
91	123° 23' 6,71"	0° 39' 56,40"
92	123° 24' 7,86"	0° 39' 39,11"

g. Area VII

Titik Koordinat Batas Terluar

Nomor Titik Peta	Koordinat	
	Bujur Timur (BT)	Lintang Selatan (LS)
94	123° 26' 30,83"	0° 47' 9,76"
95	123° 30' 33,08"	0° 47' 45,16"
96	123° 28' 58,95"	0° 53' 12,62"
97	123° 24' 17,50"	0° 52' 6,70"

Titik Koordinat Batas Zona Pemanfaatan Terbatas

a. Sub Zona Penangkapan Ikan

Nomor Titik Peta	Koordinat	
	Bujur Timur (BT)	Lintang Selatan (LS)
94	123° 26' 30,83"	0° 47' 9,76"
95	123° 30' 33,08"	0° 47' 45,16"
96	123° 28' 58,95"	0° 53' 12,62"
97	123° 24' 17,50"	0° 52' 6,70"
98	123° 25' 54,85"	0° 48' 54,52"
99	123° 26' 0,01"	0° 48' 54,96"
100	123° 26' 4,54"	0° 49' 13,87"
101	123° 26' 0,80"	0° 49' 16,95"
102	123° 26' 59,80"	0° 48' 57,30"
103	123° 27' 38,24"	0° 48' 56,06"
104	123° 27' 39,06"	0° 49' 31,01"
105	123° 27' 3,50"	0° 50' 5,55"
106	123° 26' 47,67"	0° 49' 45,61"
107	123° 27' 0,62"	0° 49' 33,28"

b. Sub Zona Wisata Bahari

Nomor Titik Peta	Koordinat	
	Bujur Timur (BT)	Lintang Selatan (LS)
98	123° 25' 54,85"	0° 48' 54,52"
99	123° 26' 0,01"	0° 48' 54,96"
100	123° 26' 4,54"	0° 49' 13,87"
101	123° 26' 0,80"	0° 49' 16,95"
102	123° 26' 59,80"	0° 48' 57,30"
103	123° 27' 38,24"	0° 48' 56,06"
104	123° 27' 39,06"	0° 49' 31,01"
105	123° 27' 3,50"	0° 50' 5,55"
106	123° 26' 47,67"	0° 49' 45,61"
107	123° 27' 0,62"	0° 49' 33,28"

h. Area VIII

Titik Koordinat Batas Terluar

Nomor Titik Peta	Koordinat	
	Bujur Timur (BT)	Lintang Selatan (LS)
108	123° 14' 58,94"	1° 1' 21,97"
109	123° 14' 51,49"	1° 1' 29,39"
110	123° 14' 5,71"	1° 0' 43,31"
111	123° 14' 27,36"	1° 0' 21,60"

Titik Koordinat Batas Zona Pemanfaatan Terbatas Sub Zona Penangkapan Ikan

Nomor Titik Peta	Koordinat	
	Bujur Timur (BT)	Lintang Selatan (LS)
108	123° 14' 58,94"	1° 1' 21,97"
109	123° 14' 51,49"	1° 1' 29,39"
110	123° 14' 5,71"	1° 0' 43,31"
111	123° 14' 27,36"	1° 0' 21,60"

i. Area IX

Titik Koordinat Batas Terluar

Nomor Titik Peta	Koordinat	
	Bujur Timur (BT)	Lintang Selatan (LS)
112	123° 5' 34,38"	0° 50' 29,83"
113	123° 5' 47,50"	0° 50' 43,87"
114	123° 6' 9,84"	0° 51' 8,04"
115	123° 6' 9,84"	0° 55' 23,24"
116	123° 0' 4,92"	0° 55' 23,24"
117	123° 0' 4,89"	0° 54' 0,38"
118	123° 2' 19,48"	0° 54' 35,36"
119	123° 2' 20,36"	0° 54' 29,83"
120	123° 2' 12,44"	0° 54' 21,64"
121	123° 1' 17,22"	0° 53' 45,88"
122	123° 1' 24,71"	0° 53' 34,46"
123	123° 1' 45,25"	0° 53' 43,51"
124	123° 1' 49,96"	0° 53' 40,71"
125	123° 1' 34,77"	0° 53' 32,52"

Nomor Titik Peta	Koordinat	
	Bujur Timur (BT)	Lintang Selatan (LS)
126	123° 1' 31,99"	0° 53' 26,92"
127	123° 1' 34,98"	0° 53' 5,59"
128	123° 1' 38,41"	0° 52' 54,82"
129	123° 1' 50,39"	0° 52' 41,68"
130	123° 2' 4,47"	0° 52' 30,82"
131	123° 2' 16,29"	0° 52' 27,03"
132	123° 2' 20,40"	0° 52' 14,79"
133	123° 2' 28,44"	0° 52' 9,79"
134	123° 2' 40,77"	0° 52' 21,17"
135	123° 2' 34,61"	0° 52' 38,92"
136	123° 2' 23,48"	0° 52' 40,64"
137	123° 2' 21,94"	0° 52' 45,81"
138	123° 2' 18,17"	0° 52' 52,02"
139	123° 2' 18,34"	0° 53' 9,77"
140	123° 2' 21,25"	0° 53' 27,18"
141	123° 2' 13,72"	0° 53' 34,42"
142	123° 2' 15,60"	0° 53' 39,59"
143	123° 2' 27,71"	0° 53' 45,17"
144	123° 2' 20,74"	0° 53' 35,62"
145	123° 2' 27,59"	0° 53' 28,73"
146	123° 2' 43,34"	0° 53' 35,62"
147	123° 2' 40,60"	0° 53' 59,41"
148	123° 2' 53,96"	0° 53' 59,41"
149	123° 3' 25,46"	0° 53' 50,79"
150	123° 3' 22,39"	0° 53' 41,79"
151	123° 3' 27,52"	0° 53' 28,38"
152	123° 3' 51,48"	0° 52' 49,09"
153	123° 3' 30,25"	0° 52' 37,71"
154	123° 3' 35,39"	0° 52' 11,17"
155	123° 3' 47,03"	0° 51' 51,52"
156	123° 3' 55,25"	0° 51' 48,42"
157	123° 4' 10,32"	0° 51' 47,39"
158	123° 4' 16,48"	0° 51' 40,84"
159	123° 4' 28,12"	0° 51' 37,73"
160	123° 4' 34,29"	0° 51' 32,22"
161	123° 4' 38,05"	0° 51' 26,36"
162	123° 4' 40,45"	0° 51' 12,91"
163	123° 5' 4,76"	0° 50' 57,75"
164	123° 5' 31,82"	0° 50' 49,13"
165	123° 5' 29,08"	0° 50' 33,62"

Titik Koordinat Batas Zona Inti

Nomor Titik Peta	Koordinat	
	Bujur Timur (BT)	Lintang Selatan (LS)
169	123° 5' 5,65"	0° 53' 40,91"
170	123° 5' 14,33"	0° 54' 9,66"
171	123° 3' 26,90"	0° 54' 34,72"
172	123° 3' 22,44"	0° 54' 22,12"

Nomor Titik Peta	Koordinat	
	Bujur Timur (BT)	Lintang Selatan (LS)
173	123° 3' 19,99"	0° 54' 11,25"
174	123° 3' 23,54"	0° 54' 10,19"
175	123° 3' 28,34"	0° 54' 8,77"
176	123° 3' 57,73"	0° 54' 0,03"

Titik Koordinat Batas Zona Pemanfaatan Terbatas  
a. Sub Zona Penangkapan Ikan

Nomor Titik Peta	Koordinat	
	Bujur Timur (BT)	Lintang Selatan (LS)
113	123° 5' 47,50"	0° 50' 43,87"
114	123° 6' 9,84"	0° 51' 8,04"
115	123° 6' 9,84"	0° 55' 23,24"
116	123° 0' 4,92"	0° 55' 23,24"
117	123° 0' 4,89"	0° 54' 0,38"
166	123° 4' 44,49"	0° 52' 28,19"
167	123° 5' 24,22"	0° 53' 14,38"
168	123° 5' 4,17"	0° 53' 37,35"
169	123° 5' 5,65"	0° 53' 40,91"
170	123° 5' 14,33"	0° 54' 9,66"
171	123° 3' 26,90"	0° 54' 34,72"
172	123° 3' 22,44"	0° 54' 22,12"
173	123° 3' 19,99"	0° 54' 11,25"
174	123° 3' 23,54"	0° 54' 10,19"
175	123° 3' 28,34"	0° 54' 8,77"
176	123° 3' 57,73"	0° 54' 0,03"
178	123° 3' 34,41"	0° 53' 52,73"
179	123° 3' 8,35"	0° 54' 8,60"
180	123° 2' 32,71"	0° 54' 7,75"
181	123° 2' 30,82"	0° 53' 52,66"
182	123° 2' 11,49"	0° 53' 59,92"
183	123° 2' 39,31"	0° 54' 30,08"
184	123° 2' 34,18"	0° 54' 40,43"
185	123° 1' 57,61"	0° 54' 36,88"
186	123° 1' 50,78"	0° 54' 51,49"
187	123° 0' 16,56"	0° 54' 13,79"
188	123° 0' 24,07"	0° 54' 1,45"

b. Sub Zona Wisata Bahari

Nomor Titik Peta	Koordinat	
	Bujur Timur (BT)	Lintang Selatan (LS)
143	123° 2' 27,71"	0° 53' 45,17"
144	123° 2' 20,74"	0° 53' 35,62"
145	123° 2' 27,59"	0° 53' 28,73"
146	123° 2' 43,34"	0° 53' 35,62"
147	123° 2' 40,60"	0° 53' 59,41"
148	123° 2' 53,96"	0° 53' 59,41"
149	123° 3' 25,46"	0° 53' 50,79"



Nomor Titik Peta	Koordinat	
	Bujur Timur (BT)	Lintang Selatan (LS)
150	123° 3' 22,39"	0° 53' 41,79"
177	123° 3' 35,95"	0° 53' 51,40"
178	123° 3' 34,41"	0° 53' 52,73"
179	123° 3' 8,35"	0° 54' 8,60"
180	123° 2' 32,71"	0° 54' 7,75"
181	123° 2' 30,82"	0° 53' 52,66"
185	123° 1' 57,61"	0° 54' 36,88"
186	123° 1' 50,78"	0° 54' 51,49"
187	123° 0' 16,56"	0° 54' 13,79"
188	123° 0' 24,07"	0° 54' 1,45"

Titik Koordinat Batas Zona Lainnya  
Sub Zona Rehabilitasi

Nomor Titik Peta	Koordinat	
	Bujur Timur (BT)	Lintang Selatan (LS)
112	123° 5' 34,38"	0° 50' 29,83"
113	123° 5' 47,50"	0° 50' 43,87"
118	123° 2' 19,48"	0° 54' 35,36"
119	123° 2' 20,36"	0° 54' 29,83"
120	123° 2' 12,44"	0° 54' 21,64"
121	123° 1' 17,22"	0° 53' 45,88"
122	123° 1' 24,71"	0° 53' 34,46"
123	123° 1' 45,25"	0° 53' 43,51"
124	123° 1' 49,96"	0° 53' 40,71"
125	123° 1' 34,77"	0° 53' 32,52"
126	123° 1' 31,99"	0° 53' 26,92"
127	123° 1' 34,98"	0° 53' 5,59"
128	123° 1' 38,41"	0° 52' 54,82"
129	123° 1' 50,39"	0° 52' 41,68"
130	123° 2' 4,47"	0° 52' 30,82"
131	123° 2' 16,29"	0° 52' 27,03"
132	123° 2' 20,40"	0° 52' 14,79"
133	123° 2' 28,44"	0° 52' 9,79"
134	123° 2' 40,77"	0° 52' 21,17"
135	123° 2' 34,61"	0° 52' 38,92"
136	123° 2' 23,48"	0° 52' 40,64"
137	123° 2' 21,94"	0° 52' 45,81"
138	123° 2' 18,17"	0° 52' 52,02"
139	123° 2' 18,34"	0° 53' 9,77"
140	123° 2' 21,25"	0° 53' 27,18"
141	123° 2' 13,72"	0° 53' 34,42"
142	123° 2' 15,60"	0° 53' 39,59"
143	123° 2' 27,71"	0° 53' 45,17"
150	123° 3' 22,39"	0° 53' 41,79"
151	123° 3' 27,52"	0° 53' 28,38"
152	123° 3' 51,48"	0° 52' 49,09"
153	123° 3' 30,25"	0° 52' 37,71"
154	123° 3' 35,39"	0° 52' 11,17"

Nomor Titik Peta	Koordinat	
	Bujur Timur (BT)	Lintang Selatan (LS)
155	123° 3' 47,03"	0° 51' 51,52"
156	123° 3' 55,25"	0° 51' 48,42"
157	123° 4' 10,32"	0° 51' 47,39"
158	123° 4' 16,48"	0° 51' 40,84"
159	123° 4' 28,12"	0° 51' 37,73"
160	123° 4' 34,29"	0° 51' 32,22"
161	123° 4' 38,05"	0° 51' 26,36"
162	123° 4' 40,45"	0° 51' 12,91"
163	123° 5' 4,76"	0° 50' 57,75"
164	123° 5' 31,82"	0° 50' 49,13"
165	123° 5' 29,08"	0° 50' 33,62"
166	123° 4' 44,49"	0° 52' 28,19"
167	123° 5' 24,22"	0° 53' 14,38"
168	123° 5' 4,17"	0° 53' 37,35"
177	123° 3' 35,95"	0° 53' 51,40"
181	123° 2' 30,82"	0° 53' 52,66"
182	123° 2' 11,49"	0° 53' 59,92"
183	123° 2' 39,31"	0° 54' 30,08"
184	123° 2' 34,18"	0° 54' 40,43"

j. Area X

Titik Koordinat Batas Terluar

Nomor Titik Peta	Koordinat	
	Bujur Timur (BT)	Lintang Selatan (LS)
189	122° 44' 26,14"	1° 5' 4,65"
190	122° 46' 24,28"	1° 5' 4,56"
191	122° 46' 24,27"	1° 8' 24,47"
192	122° 44' 58,93"	1° 10' 53,21"
193	122° 41' 17,32"	1° 10' 53,19"
194	122° 41' 17,36"	1° 8' 41,40"
195	122° 42' 47,25"	1° 8' 41,84"

Titik Koordinat Batas Zona Pemanfaatan Terbatas  
Sub Zona Penangkapan Ikan

Nomor Titik Peta	Koordinat	
	Bujur Timur (BT)	Lintang Selatan (LS)
189	122° 44' 26,14"	1° 5' 4,65"
190	122° 46' 24,28"	1° 5' 4,56"
191	122° 46' 24,27"	1° 8' 24,47"
192	122° 44' 58,93"	1° 10' 53,21"
193	122° 41' 17,32"	1° 10' 53,19"
194	122° 41' 17,36"	1° 8' 41,40"
195	122° 42' 47,25"	1° 8' 41,84"

k. Area XI

Titik Koordinat Batas Terluar

Nomor Titik Peta	Koordinat	
	Bujur Timur (BT)	Lintang Selatan (LS)
196	123° 17' 1,60"	1° 7' 56,38"
197	123° 18' 13,78"	1° 8' 7,78"
198	123° 20' 10,47"	1° 11' 17,74"
199	123° 19' 17,29"	1° 15' 54,43"
200	123° 18' 54,16"	1° 16' 55,60"
201	123° 18' 21,78"	1° 17' 14,61"
202	123° 17' 51,97"	1° 17' 40,31"
203	123° 17' 27,82"	1° 17' 42,88"
204	123° 16' 16,01"	1° 14' 11,42"
205	123° 15' 23,36"	1° 10' 43,00"
206	123° 15' 39,10"	1° 9' 19,42"
207	123° 16' 12,75"	1° 8' 16,46"

Titik Koordinat Batas Zona Pemanfaatan Terbatas  
a. Sub Zona Penangkapan Ikan

Nomor Titik Peta	Koordinat	
	Bujur Timur (BT)	Lintang Selatan (LS)
196	123° 17' 1,60"	1° 7' 56,38"
197	123° 18' 13,78"	1° 8' 7,78"
198	123° 20' 10,47"	1° 11' 17,74"
199	123° 19' 17,29"	1° 15' 54,43"
200	123° 18' 54,16"	1° 16' 55,60"
201	123° 18' 21,78"	1° 17' 14,61"
202	123° 17' 51,97"	1° 17' 40,31"
203	123° 17' 27,82"	1° 17' 42,88"
204	123° 16' 16,01"	1° 14' 11,42"
205	123° 15' 23,36"	1° 10' 43,00"
206	123° 15' 39,10"	1° 9' 19,42"
207	123° 16' 12,75"	1° 8' 16,46"
208	123° 17' 58,87"	1° 9' 43,43"
209	123° 18' 5,51"	1° 9' 47,55"
210	123° 17' 19,38"	1° 10' 35,86"
211	123° 17' 13,73"	1° 10' 31,94"
212	123° 18' 58,89"	1° 13' 52,54"
213	123° 19' 1,77"	1° 13' 53,69"
214	123° 18' 58,35"	1° 14' 10,99"
215	123° 19' 1,93"	1° 14' 48,98"
216	123° 18' 59,21"	1° 15' 5,27"
217	123° 18' 54,48"	1° 15' 4,89"

b. Sub Zona Wisata Bahari

Nomor Titik Peta	Koordinat	
	Bujur Timur (BT)	Lintang Selatan (LS)
208	123° 17' 58,87"	1° 9' 43,43"
209	123° 18' 5,51"	1° 9' 47,55"
210	123° 17' 19,38"	1° 10' 35,86"
211	123° 17' 13,73"	1° 10' 31,94"

Nomor Titik Peta	Koordinat	
	Bujur Timur (BT)	Lintang Selatan (LS)
212	123° 18' 58,89"	1° 13' 52,54"
213	123° 19' 1,77"	1° 13' 53,69"
214	123° 18' 58,35"	1° 14' 10,99"
215	123° 19' 1,93"	1° 14' 48,98"
216	123° 18' 59,21"	1° 15' 5,27"
217	123° 18' 54,48"	1° 15' 4,89"

1. Area XII

Titik Koordinat Batas Terluar

Nomor Titik Peta	Koordinat	
	Bujur Timur (BT)	Lintang Selatan (LS)
218	122° 47' 37,23"	1° 25' 50,25"
219	122° 47' 7,89"	1° 25' 50,19"
220	122° 45' 24,86"	1° 25' 49,98"
221	122° 43' 10,65"	1° 25' 49,70"
222	122° 44' 30,39"	1° 36' 55,59"
223	122° 55' 27,93"	1° 39' 30,62"
224	122° 57' 5,48"	1° 39' 53,62"
225	123° 5' 58,38"	1° 41' 59,26"
226	123° 18' 48,20"	1° 38' 58,42"
227	123° 29' 20,09"	1° 35' 30,72"
228	123° 28' 39,53"	1° 35' 13,46"
229	123° 28' 26,09"	1° 34' 52,00"
230	123° 28' 36,58"	1° 32' 49,67"
231	123° 29' 20,00"	1° 30' 47,36"
232	123° 30' 50,72"	1° 28' 7,73"
233	123° 29' 54,98"	1° 27' 52,97"
234	123° 26' 38,46"	1° 30' 31,85"
235	123° 26' 31,11"	1° 30' 31,85"
236	123° 26' 31,11"	1° 30' 23,62"
237	123° 26' 36,53"	1° 30' 23,63"
238	123° 5' 57,29"	1° 35' 47,62"
239	123° 0' 51,11"	1° 35' 47,93"
240	122° 55' 28,12"	1° 35' 48,03"
241	122° 54' 32,70"	1° 35' 48,05"
242	122° 43' 4,13"	1° 25' 49,69"
243	122° 40' 36,74"	1° 25' 49,38"
244	122° 38' 58,06"	1° 28' 59,87"
245	123° 12' 43,06"	2° 20' 44,43"
246	123° 38' 28,87"	2° 12' 26,71"
247	123° 45' 27,49"	2° 10' 11,84"
248	123° 56' 46,87"	2° 6' 32,87"
249	123° 57' 4,55"	2° 6' 27,17"
250	123° 53' 17,43"	2° 1' 45,01"
251	123° 52' 10,50"	2° 0' 21,58"
252	123° 52' 7,19"	2° 0' 17,46"
253	123° 51' 37,65"	1° 59' 40,64"
254	123° 46' 35,17"	1° 53' 24,71"

Nomor Titik Peta	Koordinat	
	Bujur Timur (BT)	Lintang Selatan (LS)
255	123° 46' 14,09"	1° 52' 58,65"
256	123° 45' 35,72"	1° 52' 11,22"
257	123° 37' 16,72"	1° 41' 50,78"
258	123° 36' 40,42"	1° 41' 5,42"
259	123° 29' 4,08"	1° 36' 48,86"
260	123° 28' 55,24"	1° 36' 48,93"
261	123° 28' 55,36"	1° 36' 42,02"
262	123° 28' 2,00"	1° 36' 3,23"
263	123° 29' 57,43"	1° 35' 19,72"
264	123° 29' 53,52"	1° 35' 20,31"
265	123° 29' 46,70"	1° 35' 28,57"
266	123° 18' 50,07"	1° 39' 4,65"
267	123° 5' 59,11"	1° 42' 5,78"
268	122° 44' 25,83"	1° 37' 1,06"
269	123° 23' 5,14"	1° 41' 10,79"
270	123° 23' 25,89"	1° 41' 5,02"
271	123° 23' 32,40"	1° 41' 27,33"
272	123° 23' 8,54"	1° 41' 32,52"
273	122° 40' 29,45"	1° 25' 49,37"
274	122° 36' 53,57"	1° 25' 48,92"
275	122° 38' 54,00"	1° 28' 53,64"
276	123° 29' 5,54"	1° 36' 29,29"
277	123° 28' 55,58"	1° 36' 29,03"
278	123° 28' 55,49"	1° 36' 34,14"
279	123° 28' 10,42"	1° 36' 0,47"
280	123° 29' 53,58"	1° 35' 8,80"
281	123° 29' 46,66"	1° 35' 10,68"
282	123° 29' 47,55"	1° 35' 16,59"
283	123° 29' 43,61"	1° 35' 22,99"
284	123° 29' 29,50"	1° 35' 27,63"
285	123° 28' 43,80"	1° 35' 8,36"
286	123° 28' 32,59"	1° 34' 50,62"
287	123° 28' 38,41"	1° 33' 43,33"
288	123° 28' 42,94"	1° 32' 50,98"
289	123° 29' 7,43"	1° 31' 41,45"
290	123° 29' 25,75"	1° 30' 50,35"
291	123° 30' 57,18"	1° 28' 9,47"
292	123° 33' 13,31"	1° 28' 46,13"
293	123° 33' 6,72"	1° 29' 4,10"
294	123° 32' 57,85"	1° 29' 28,40"
295	123° 32' 51,41"	1° 29' 43,44"

Titik Koordinat Batas Zona Inti

Nomor Titik Peta	Koordinat	
	Bujur Timur (BT)	Lintang Selatan (LS)
219	122° 47' 7,89"	1° 25' 50,19"
220	122° 45' 24,86"	1° 25' 49,98"
296	122° 47' 8,54"	1° 27' 14,16"

Nomor Titik Peta	Koordinat	
	Bujur Timur (BT)	Lintang Selatan (LS)
297	122° 47' 8,20"	1° 27' 27,87"
298	122° 46' 55,71"	1° 27' 27,87"
299	122° 46' 56,03"	1° 27' 38,39"
300	122° 45' 25,07"	1° 27' 37,54"
329	122° 45' 54,27"	1° 29' 58,84"
330	122° 45' 54,43"	1° 31' 2,69"
331	122° 46' 34,28"	1° 31' 3,27"
332	122° 46' 47,89"	1° 31' 3,31"
333	122° 46' 46,49"	1° 30' 8,19"
334	122° 46' 45,08"	1° 29' 58,93"
345	122° 47' 56,86"	1° 31' 57,18"
346	122° 47' 48,04"	1° 31' 57,19"
347	122° 47' 6,96"	1° 31' 57,34"
348	122° 47' 6,94"	1° 32' 39,80"
349	122° 47' 6,92"	1° 33' 38,64"
350	122° 48' 44,88"	1° 33' 38,31"
361	122° 50' 28,34"	1° 35' 28,46"
362	122° 50' 27,84"	1° 35' 11,12"
363	122° 48' 0,91"	1° 35' 6,65"
364	122° 48' 1,80"	1° 36' 51,16"
365	122° 50' 28,01"	1° 36' 57,42"
366	122° 50' 28,03"	1° 36' 20,41"
367	122° 50' 28,04"	1° 36' 11,84"
371	122° 55' 28,08"	1° 36' 41,11"
372	122° 53' 3,76"	1° 36' 41,11"
373	122° 53' 3,75"	1° 38' 38,09"
374	122° 55' 27,95"	1° 39' 11,36"
377	122° 59' 51,78"	1° 38' 17,86"
378	123° 3' 42,23"	1° 38' 17,87"
379	123° 3' 47,97"	1° 40' 9,83"
380	123° 3' 58,33"	1° 40' 12,43"
381	123° 4' 58,78"	1° 40' 13,68"
382	123° 4' 58,78"	1° 41' 9,72"
383	122° 59' 51,51"	1° 39' 58,60"
400	123° 27' 27,14"	1° 31' 5,61"
401	123° 27' 27,14"	1° 31' 15,04"
402	123° 28' 47,97"	1° 31' 13,44"
403	123° 28' 48,66"	1° 29' 11,77"
404	123° 28' 14,74"	1° 29' 11,81"
405	123° 28' 10,72"	1° 29' 43,18"
406	123° 28' 19,17"	1° 29' 43,51"
407	123° 28' 13,62"	1° 30' 8,79"
408	123° 28' 1,49"	1° 30' 33,46"
409	123° 27' 39,81"	1° 30' 32,72"
410	123° 28' 44,19"	1° 31' 45,30"
411	123° 27' 28,23"	1° 31' 45,04"
412	123° 27' 28,23"	1° 33' 11,73"
413	123° 28' 2,06"	1° 33' 11,84"
414	123° 28' 5,57"	1° 33' 19,35"

Nomor Titik Peta	Koordinat	
	Bujur Timur (BT)	Lintang Selatan (LS)
415	123° 27' 28,23"	1° 33' 19,29"
416	123° 27' 28,23"	1° 34' 1,53"
417	123° 28' 11,89"	1° 34' 1,26"
418	123° 28' 11,82"	1° 33' 58,74"
419	123° 27' 56,15"	1° 34' 9,09"
420	123° 27' 56,15"	1° 34' 59,57"
421	123° 27' 28,23"	1° 34' 59,57"
422	123° 27' 28,23"	1° 34' 31,78"
423	123° 27' 28,23"	1° 34' 20,00"
424	123° 27' 28,23"	1° 34' 8,95"
429	123° 29' 18,73"	1° 31' 56,65"
430	123° 29' 17,85"	1° 31' 56,65"
431	123° 29' 17,85"	1° 31' 48,68"
432	123° 29' 24,76"	1° 31' 48,68"
433	123° 29' 24,76"	1° 31' 56,65"
442	123° 30' 31,55"	1° 29' 34,71"
443	123° 30' 31,98"	1° 29' 44,66"
444	123° 31' 0,97"	1° 29' 44,25"
445	123° 31' 1,69"	1° 29' 12,18"
446	123° 30' 55,55"	1° 29' 12,06"
447	123° 31' 20,85"	1° 29' 28,86"
448	123° 31' 21,01"	1° 29' 34,69"
449	123° 31' 21,12"	1° 29' 38,76"
450	123° 31' 21,31"	1° 29' 45,63"
451	123° 31' 21,39"	1° 29' 48,70"
452	123° 31' 21,52"	1° 29' 53,53"
462	122° 59' 51,31"	1° 41' 15,21"
463	123° 4' 58,79"	1° 42' 19,37"
464	123° 4' 58,79"	1° 42' 52,91"
465	123° 4' 7,05"	1° 45' 27,47"
466	122° 59' 51,78"	1° 45' 29,19"
480	123° 8' 38,27"	1° 50' 51,58"
481	123° 8' 52,59"	1° 50' 51,12"
482	123° 8' 52,92"	1° 49' 14,35"
503	123° 11' 2,14"	1° 47' 49,62"
504	123° 10' 49,69"	1° 47' 54,06"
505	123° 10' 41,78"	1° 47' 33,76"
506	123° 11' 21,88"	1° 47' 16,42"
507	123° 12' 3,17"	1° 49' 1,26"
508	123° 11' 23,02"	1° 49' 17,86"
509	123° 10' 56,52"	1° 48' 11,60"
510	123° 11' 9,06"	1° 48' 6,30"
511	123° 15' 43,56"	1° 48' 22,63"
512	123° 16' 1,49"	1° 48' 48,69"
513	123° 15' 7,31"	1° 49' 23,98"
514	123° 14' 29,28"	1° 48' 22,82"
515	123° 14' 43,20"	1° 48' 14,47"
516	123° 15' 59,22"	1° 47' 28,86"
517	123° 16' 8,47"	1° 47' 42,60"

Nomor Titik Peta	Koordinat	
	Bujur Timur (BT)	Lintang Selatan (LS)
518	123° 16' 7,19"	1° 47' 53,27"
519	123° 15' 41,07"	1° 48' 11,49"
566	123° 9' 11,04"	2° 7' 4,23"
567	123° 9' 11,06"	2° 8' 46,26"
568	123° 10' 52,46"	2° 8' 46,85"
569	123° 10' 48,59"	2° 9' 3,33"
570	123° 10' 49,11"	2° 9' 23,05"
571	123° 9' 11,06"	2° 9' 23,13"
572	123° 9' 11,07"	2° 10' 30,22"
573	123° 12' 35,83"	2° 10' 30,19"
574	123° 12' 35,80"	2° 7' 4,20"
589	123° 28' 4,35"	2° 8' 43,27"
590	123° 28' 4,46"	2° 14' 57,37"
591	123° 22' 57,34"	2° 16' 35,70"
592	123° 22' 57,28"	2° 12' 26,26"
593	123° 24' 1,36"	2° 12' 26,23"
594	123° 24' 20,20"	2° 11' 59,89"
595	123° 22' 57,27"	2° 11' 59,37"
596	123° 22' 57,22"	2° 8' 43,35"
597	123° 24' 28,45"	2° 8' 43,33"
603	123° 35' 41,24"	1° 53' 40,21"
604	123° 35' 41,30"	1° 56' 21,00"
605	123° 37' 38,70"	1° 56' 20,96"
606	123° 37' 39,80"	1° 54' 47,97"
607	123° 38' 12,31"	1° 54' 47,92"
608	123° 38' 28,41"	1° 54' 23,23"
609	123° 38' 36,32"	1° 54' 21,99"
610	123° 38' 56,69"	1° 53' 47,82"
611	123° 38' 56,56"	1° 53' 40,14"
616	123° 41' 5,94"	1° 51' 48,33"
617	123° 40' 25,07"	1° 51' 48,00"
618	123° 40' 25,06"	1° 50' 35,99"
619	123° 43' 31,00"	1° 50' 35,93"
620	123° 44' 19,05"	1° 51' 39,69"
621	123° 44' 19,16"	1° 54' 57,66"
622	123° 42' 49,48"	1° 54' 53,98"
623	123° 42' 43,53"	1° 54' 53,98"
624	123° 41' 29,46"	1° 54' 54,01"
625	123° 41' 38,30"	1° 54' 28,92"
638	123° 44' 56,30"	2° 1' 20,98"
639	123° 44' 51,95"	2° 1' 20,97"
640	123° 44' 52,26"	2° 0' 39,68"
641	123° 45' 25,93"	2° 0' 39,94"
642	123° 45' 25,62"	2° 1' 21,04"
643	123° 45' 15,03"	2° 1' 21,02"
644	123° 45' 23,99"	2° 2' 24,13"
645	123° 45' 6,48"	2° 2' 24,29"
646	123° 45' 6,90"	2° 3' 8,75"
647	123° 45' 39,03"	2° 3' 8,45"



Nomor Titik Peta	Koordinat	
	Bujur Timur (BT)	Lintang Selatan (LS)
659	123° 52' 50,67"	2° 5' 47,74"
660	123° 53' 20,77"	2° 7' 13,68"
661	123° 55' 27,98"	2° 6' 27,35"
662	123° 56' 0,18"	2° 6' 15,62"
663	123° 56' 26,03"	2° 6' 6,21"
664	123° 55' 20,65"	2° 4' 42,53"
665	123° 54' 30,86"	2° 4' 40,28"

Titik Koordinat Batas Zona Pemanfaatan Terbatas  
a. Sub Zona Penangkapan Ikan

Nomor Titik Peta	Koordinat	
	Bujur Timur (BT)	Lintang Selatan (LS)
220	122° 45' 24,86"	1° 25' 49,98"
221	122° 43' 10,65"	1° 25' 49,70"
222	122° 44' 30,39"	1° 36' 55,59"
223	122° 55' 27,93"	1° 39' 30,62"
224	122° 57' 5,48"	1° 39' 53,62"
225	123° 5' 58,38"	1° 41' 59,262"
226	123° 18' 48,20"	1° 38' 58,42"
227	123° 29' 20,09"	1° 35' 30,72"
228	123° 28' 39,53"	1° 35' 13,46"
229	123° 28' 26,09"	1° 34' 52,00"
230	123° 28' 36,58"	1° 32' 49,67"
231	123° 29' 20,00"	1° 30' 47,36"
232	123° 30' 50,72"	1° 28' 7,73"
233	123° 29' 54,98"	1° 27' 52,97"
238	123° 5' 57,29"	1° 35' 47,62"
239	123° 0' 51,11"	1° 35' 47,93"
242	122° 43' 4,13"	1° 25' 49,69"
243	122° 40' 36,74"	1° 25' 49,38"
244	122° 38' 58,06"	1° 28' 59,87"
245	123° 12' 43,06"	2° 20' 44,43"
246	123° 38' 28,87"	2° 12' 26,71"
247	123° 45' 27,49"	2° 10' 11,84"
248	123° 56' 46,87"	2° 6' 32,87"
250	123° 53' 17,43"	2° 1' 45,01"
251	123° 52' 10,50"	2° 0' 21,58"
252	123° 52' 7,19"	2° 0' 17,46"
253	123° 51' 37,65"	1° 59' 40,64"
254	123° 46' 35,17"	1° 53' 24,71"
255	123° 46' 14,09"	1° 52' 58,65"
256	123° 45' 35,72"	1° 52' 11,22"
257	123° 37' 16,72"	1° 41' 50,78"
259	123° 29' 4,08"	1° 36' 48,86"
260	123° 28' 55,24"	1° 36' 48,93"
261	123° 28' 55,36"	1° 36' 42,02"
262	123° 28' 2,00"	1° 36' 3,23"
263	123° 29' 57,43"	1° 35' 19,72"

Nomor Titik Peta	Koordinat	
	Bujur Timur (BT)	Lintang Selatan (LS)
264	123° 29' 53,52"	1° 35' 20,31"
265	123° 29' 46,70"	1° 35' 28,57"
266	123° 18' 50,07"	1° 39' 4,65"
267	123° 5' 59,11"	1° 42' 5,78"
268	122° 44' 25,83"	1° 37' 1,06"
269	123° 23' 5,14"	1° 41' 10,79"
270	123° 23' 25,89"	1° 41' 5,02"
271	123° 23' 32,40"	1° 41' 27,33"
273	122° 40' 29,45"	1° 25' 49,37"
274	122° 36' 53,57"	1° 25' 48,92"
275	122° 38' 54,00"	1° 28' 53,64"
276	123° 29' 5,54"	1° 36' 29,29"
277	123° 28' 55,58"	1° 36' 29,03"
278	123° 28' 55,49"	1° 36' 34,14"
279	123° 28' 10,42"	1° 36' 0,47"
280	123° 29' 53,58"	1° 35' 8,80"
281	123° 29' 46,66"	1° 35' 10,68"
282	123° 29' 47,55"	1° 35' 16,59"
283	123° 29' 43,61"	1° 35' 22,99"
284	123° 29' 29,50"	1° 35' 27,63"
285	123° 28' 43,80"	1° 35' 8,36"
286	123° 28' 32,59"	1° 34' 50,62"
287	123° 28' 38,41"	1° 33' 43,33"
289	123° 29' 7,43"	1° 31' 41,45"
290	123° 29' 25,75"	1° 30' 50,35"
291	123° 30' 57,18"	1° 28' 9,47"
292	123° 33' 13,31"	1° 28' 46,13"
293	123° 33' 6,72"	1° 29' 4,10"
294	123° 32' 57,85"	1° 29' 28,40"
297	122° 47' 8,20"	1° 27' 27,87"
298	122° 46' 55,71"	1° 27' 27,87"
299	122° 46' 56,03"	1° 27' 38,39"
300	122° 45' 25,07"	1° 27' 37,54"
301	122° 47' 27,93"	1° 28' 3,72"
302	122° 47' 7,31"	1° 28' 4,26"
305	122° 46' 49,67"	1° 28' 4,72"
306	122° 45' 25,13"	1° 28' 6,91"
307	122° 45' 25,23"	1° 29' 35,14"
308	122° 46' 15,24"	1° 29' 35,14"
309	122° 46' 15,24"	1° 29' 16,35"
310	122° 46' 41,98"	1° 29' 16,18"
311	122° 46' 41,86"	1° 29' 35,14"
312	122° 47' 11,36"	1° 29' 35,14"
319	122° 47' 46,08"	1° 29' 35,14"
320	122° 47' 59,21"	1° 29' 35,14"
323	122° 48' 49,17"	1° 29' 35,14"
324	122° 49' 6,75"	1° 29' 56,80"
325	122° 44' 47,06"	1° 29' 8,86"
326	122° 44' 47,06"	1° 29' 58,54"

Nomor Titik Peta	Koordinat	
	Bujur Timur (BT)	Lintang Selatan (LS)
327	122° 44' 6,80"	1° 29' 58,54"
328	122° 44' 6,80"	1° 29' 8,86"
329	122° 45' 54,27"	1° 29' 58,84"
330	122° 45' 54,43"	1° 31' 2,69"
331	122° 46' 34,28"	1° 31' 3,27"
334	122° 46' 45,08"	1° 29' 58,93"
335	122° 47' 11,36"	1° 29' 58,97"
336	122° 47' 48,20"	1° 29' 59,01"
337	122° 47' 59,11"	1° 29' 59,03"
338	122° 48' 17,06"	1° 29' 59,05"
339	122° 48' 49,88"	1° 29' 59,09"
340	122° 48' 49,81"	1° 31' 3,65"
341	122° 47' 48,12"	1° 31' 3,48"
345	122° 47' 56,86"	1° 31' 57,18"
346	122° 47' 48,04"	1° 31' 57,19"
348	122° 47' 6,94"	1° 32' 39,80"
349	122° 47' 6,92"	1° 33' 38,64"
350	122° 48' 44,88"	1° 33' 38,31"
351	122° 46' 34,81"	1° 32' 40,14"
352	122° 49' 13,67"	1° 30' 5,28"
353	122° 49' 33,00"	1° 31' 1,66"
354	122° 50' 9,49"	1° 31' 57,06"
357	122° 50' 25,51"	1° 33' 51,16"
358	122° 50' 22,24"	1° 33' 27,91"
359	122° 48' 58,48"	1° 33' 27,91"
360	122° 48' 55,74"	1° 31' 57,13"
362	122° 50' 27,84"	1° 35' 11,12"
363	122° 48' 0,91"	1° 35' 6,65"
364	122° 48' 1,80"	1° 36' 51,16"
365	122° 50' 28,01"	1° 36' 57,42"
366	122° 50' 28,03"	1° 36' 20,41"
369	122° 51' 57,89"	1° 36' 20,47"
370	122° 55' 28,10"	1° 36' 20,92"
371	122° 55' 28,08"	1° 36' 41,11"
372	122° 53' 3,76"	1° 36' 41,11"
373	122° 53' 3,75"	1° 38' 38,09"
374	122° 55' 27,95"	1° 39' 11,36"
375	122° 59' 2,84"	1° 38' 14,80"
376	123° 0' 52,99"	1° 38' 5,93"
377	122° 59' 51,78"	1° 38' 17,86"
378	123° 3' 42,23"	1° 38' 17,87"
379	123° 3' 47,97"	1° 40' 9,83"
380	123° 3' 58,33"	1° 40' 12,43"
381	123° 4' 58,78"	1° 40' 13,68"
382	123° 4' 58,78"	1° 41' 9,72"
383	122° 59' 51,51"	1° 39' 58,60"
384	123° 9' 47,49"	1° 38' 20,70"
385	123° 10' 17,67"	1° 39' 12,40"
386	123° 14' 4,88"	1° 38' 15,21"

Nomor Titik Peta	Koordinat	
	Bujur Timur (BT)	Lintang Selatan (LS)
387	123° 14' 37,80"	1° 34' 56,62"
388	123° 15' 0,45"	1° 34' 56,79"
389	123° 15' 0,44"	1° 33' 55,80"
390	123° 14' 33,15"	1° 33' 55,83"
391	123° 14' 21,95"	1° 33' 29,50"
392	123° 14' 43,41"	1° 33' 28,62"
393	123° 14' 43,41"	1° 33' 8,24"
394	123° 14' 18,83"	1° 33' 8,27"
395	123° 16' 12,30"	1° 26' 31,82"
396	123° 16' 12,09"	1° 29' 7,01"
397	123° 24' 17,56"	1° 34' 48,46"
398	123° 27' 2,65"	1° 32' 4,14"
399	123° 27' 2,60"	1° 30' 56,16"
400	123° 27' 27,14"	1° 31' 5,61"
401	123° 27' 27,14"	1° 31' 15,04"
402	123° 28' 47,97"	1° 31' 13,44"
403	123° 28' 48,66"	1° 29' 11,77"
404	123° 28' 14,74"	1° 29' 11,81"
405	123° 28' 10,72"	1° 29' 43,18"
406	123° 28' 19,17"	1° 29' 43,51"
407	123° 28' 13,62"	1° 30' 8,79"
408	123° 28' 1,49"	1° 30' 33,46"
409	123° 27' 39,81"	1° 30' 32,716"
410	123° 28' 44,19"	1° 31' 45,299"
411	123° 27' 28,23"	1° 31' 45,041"
412	123° 27' 28,23"	1° 33' 11,73"
413	123° 28' 2,06"	1° 33' 11,84"
414	123° 28' 5,57"	1° 33' 19,35"
415	123° 27' 28,23"	1° 33' 19,29"
416	123° 27' 28,23"	1° 34' 1,53"
417	123° 28' 11,89"	1° 34' 1,26"
418	123° 28' 11,82"	1° 33' 58,74"
419	123° 27' 56,15"	1° 34' 9,09"
420	123° 27' 56,15"	1° 34' 59,57"
421	123° 27' 28,23"	1° 34' 59,57"
424	123° 27' 28,23"	1° 34' 8,95"
425	123° 27' 2,65"	1° 34' 9,03"
426	123° 27' 2,65"	1° 35' 11,17"
427	123° 27' 28,14"	1° 35' 11,22"
428	123° 28' 41,44"	1° 33' 43,48"
436	123° 29' 45,72"	1° 31' 42,03"
437	123° 29' 47,62"	1° 31' 29,51"
438	123° 29' 41,76"	1° 31' 28,92"
439	123° 29' 47,67"	1° 30' 34,59"
440	123° 30' 14,88"	1° 29' 43,40"
441	123° 30' 20,46"	1° 29' 47,36"
442	123° 30' 31,55"	1° 29' 34,71"
443	123° 30' 31,98"	1° 29' 44,66"
444	123° 31' 0,97"	1° 29' 44,25"

Nomor Titik Peta	Koordinat	
	Bujur Timur (BT)	Lintang Selatan (LS)
445	123° 31' 1,69"	1° 29' 12,18"
446	123° 30' 55,55"	1° 29' 12,06"
453	123° 31' 23,84"	1° 29' 59,19"
454	123° 31' 12,16"	1° 29' 51,63"
455	123° 31' 12,37"	1° 28' 53,16"
456	123° 31' 30,69"	1° 28' 42,75"
458	123° 31' 43,64"	1° 28' 35,39"
459	123° 31' 57,64"	1° 28' 33,54"
460	123° 32' 4,01"	1° 28' 43,62"
461	123° 32' 36,31"	1° 29' 7,34"
462	122° 59' 51,31"	1° 41' 15,21"
463	123° 4' 58,79"	1° 42' 19,37"
464	123° 4' 58,79"	1° 42' 52,91"
465	123° 4' 7,05"	1° 45' 27,47"
466	122° 59' 51,78"	1° 45' 29,19"
467	123° 4' 48,25"	1° 47' 19,10"
468	123° 4' 38,03"	1° 47' 16,69"
469	123° 5' 7,33"	1° 45' 11,25"
470	123° 8' 10,70"	1° 45' 54,02"
471	123° 8' 24,62"	1° 47' 26,10"
472	123° 9' 2,09"	1° 47' 59,29"
473	123° 9' 4,86"	1° 50' 54,57"
474	123° 8' 41,81"	1° 50' 55,78"
475	123° 8' 41,81"	1° 51' 9,91"
476	123° 9' 5,10"	1° 51' 9,83"
477	123° 9' 5,31"	1° 51' 22,74"
478	123° 8' 16,85"	1° 52' 2,38"
479	123° 8' 4,84"	1° 52' 1,14"
483	123° 4' 39,78"	1° 47' 43,46"
484	123° 3' 25,25"	1° 47' 20,82"
485	123° 2' 4,75"	1° 52' 29,33"
486	123° 2' 42,01"	1° 52' 31,54"
488	123° 2' 52,82"	1° 54' 40,55"
489	123° 1' 49,17"	1° 54' 40,55"
490	123° 3' 14,45"	1° 55' 19,68"
491	123° 4' 40,03"	1° 58' 0,89"
492	123° 6' 51,11"	1° 56' 50,44"
493	123° 5' 27,35"	1° 54' 6,28"
494	123° 7' 28,93"	1° 54' 1,16"
495	123° 9' 18,13"	1° 54' 2,77"
496	123° 9' 56,90"	1° 54' 59,08"
497	123° 8' 47,50"	1° 56' 24,19"
498	123° 7' 34,86"	1° 56' 26,07"
499	123° 10' 35,84"	1° 53' 31,90"
500	123° 11' 43,51"	1° 53' 31,90"
501	123° 11' 42,65"	1° 54' 16,42"
502	123° 10' 34,98"	1° 54' 15,56"
503	123° 11' 2,14"	1° 47' 49,62"
504	123° 10' 49,69"	1° 47' 54,06"

Nomor Titik Peta	Koordinat	
	Bujur Timur (BT)	Lintang Selatan (LS)
505	123° 10' 41,78"	1° 47' 33,76"
506	123° 11' 21,88"	1° 47' 16,42"
507	123° 12' 3,17"	1° 49' 1,26"
508	123° 11' 23,02"	1° 49' 17,86"
509	123° 10' 56,52"	1° 48' 11,60"
510	123° 11' 9,06"	1° 48' 6,30"
512	123° 16' 1,49"	1° 48' 48,69"
513	123° 15' 7,31"	1° 49' 23,98"
514	123° 14' 29,28"	1° 48' 22,82"
515	123° 14' 43,20"	1° 48' 14,47"
520	123° 14' 32,74"	1° 47' 54,33"
521	123° 16' 36,45"	1° 46' 16,75"
522	123° 16' 45,24"	1° 45' 54,83"
523	123° 16' 17,77"	1° 45' 41,77"
524	123° 18' 58,30"	1° 41' 59,42"
525	123° 21' 28,57"	1° 40' 12,11"
526	123° 21' 42,17"	1° 40' 30,06"
527	123° 23' 50,99"	1° 43' 20,31"
528	123° 20' 28,92"	1° 45' 16,68"
529	123° 20' 9,03"	1° 44' 46,16"
531	123° 18' 52,91"	1° 47' 30,86"
532	123° 18' 0,23"	1° 48' 14,65"
533	123° 17' 48,37"	1° 48' 44,62"
534	123° 16' 51,51"	1° 49' 12,28"
535	123° 16' 25,22"	1° 48' 33,23"
536	123° 27' 37,21"	1° 40' 40,20"
537	123° 26' 40,46"	1° 40' 40,20"
538	123° 26' 40,46"	1° 42' 1,58"
539	123° 27' 36,13"	1° 42' 0,50"
540	123° 28' 46,34"	1° 37' 1,62"
541	123° 28' 0,55"	1° 37' 1,54"
542	123° 28' 3,12"	1° 43' 53,15"
543	123° 30' 15,33"	1° 43' 51,47"
546	123° 35' 45,41"	1° 43' 54,50"
551	123° 31' 36,63"	1° 44' 38,79"
552	123° 31' 2,07"	1° 44' 42,66"
553	123° 31' 4,85"	1° 46' 57,78"
554	123° 32' 48,29"	1° 46' 30,17"
555	123° 32' 55,79"	1° 44' 39,87"
556	123° 32' 23,48"	1° 44' 38,55"
557	123° 11' 42,60"	1° 56' 24,33"
558	123° 10' 8,64"	2° 1' 50,21"
559	123° 11' 42,87"	2° 2' 12,48"
560	123° 12' 43,66"	2° 0' 32,86"
561	123° 14' 9,63"	1° 57' 24,14"
562	123° 15' 0,52"	1° 58' 36,61"
563	123° 14' 59,89"	1° 59' 41,72"
564	123° 15' 46,15"	1° 59' 38,29"
565	123° 15' 47,86"	1° 58' 36,61"

Nomor Titik Peta	Koordinat	
	Bujur Timur (BT)	Lintang Selatan (LS)
566	123° 9' 11,04"	2° 7' 4,23"
567	123° 9' 11,06"	2° 8' 46,26"
568	123° 10' 52,46"	2° 8' 46,85"
569	123° 10' 48,59"	2° 9' 3,33"
570	123° 10' 49,11"	2° 9' 23,05"
571	123° 9' 11,06"	2° 9' 23,13"
572	123° 9' 11,07"	2° 10' 30,22"
573	123° 12' 35,83"	2° 10' 30,19"
574	123° 12' 35,80"	2° 7' 4,20"
575	123° 15' 11,87"	2° 6' 5,28"
576	123° 15' 11,03"	2° 6' 44,88"
577	123° 16' 7,69"	2° 6' 44,88"
578	123° 16' 7,69"	2° 6' 2,91"
579	123° 15' 54,71"	2° 4' 5,55"
580	123° 16' 50,39"	2° 4' 31,25"
581	123° 17' 14,38"	2° 3' 48,42"
582	123° 16' 21,07"	2° 3' 24,01"
583	123° 18' 17,63"	2° 6' 26,03"
584	123° 19' 26,36"	2° 7' 17,00"
585	123° 20' 44,74"	2° 5' 43,20"
586	123° 19' 39,73"	2° 4' 53,98"
587	123° 24' 28,98"	2° 5' 44,49"
588	123° 28' 4,14"	2° 5' 44,43"
589	123° 28' 4,35"	2° 8' 43,27"
590	123° 28' 4,46"	2° 14' 57,37"
591	123° 22' 57,34"	2° 16' 35,70"
592	123° 22' 57,28"	2° 12' 26,26"
593	123° 24' 1,36"	2° 12' 26,23"
594	123° 24' 20,20"	2° 11' 59,89"
595	123° 22' 57,27"	2° 11' 59,37"
596	123° 22' 57,22"	2° 8' 43,35"
597	123° 24' 28,45"	2° 8' 43,33"
598	123° 21' 57,16"	1° 58' 59,31"
599	123° 23' 25,26"	2° 3' 19,65"
600	123° 31' 21,43"	2° 1' 5,08"
601	123° 35' 0,58"	1° 55' 34,12"
602	123° 31' 21,27"	1° 52' 10,82"
603	123° 35' 41,24"	1° 53' 40,21"
604	123° 35' 41,30"	1° 56' 21,00"
605	123° 37' 38,70"	1° 56' 20,96"
611	123° 38' 56,56"	1° 53' 40,14"
612	123° 39' 17,36"	1° 53' 39,69"
613	123° 40' 0,62"	1° 57' 21,98"
614	123° 39' 49,91"	1° 58' 9,52"
615	123° 37' 38,00"	1° 58' 15,94"
617	123° 40' 25,07"	1° 51' 48,00"
618	123° 40' 25,06"	1° 50' 35,99"
619	123° 43' 31,00"	1° 50' 35,93"
620	123° 44' 19,05"	1° 51' 39,69"

Nomor Titik Peta	Koordinat	
	Bujur Timur (BT)	Lintang Selatan (LS)
621	123° 44' 19,16"	1° 54' 57,66"
623	123° 42' 43,53"	1° 54' 53,98"
624	123° 41' 29,46"	1° 54' 54,01"
626	123° 41' 14,65"	1° 55' 38,80"
627	123° 40' 39,51"	1° 55' 59,66"
628	123° 39' 53,32"	1° 54' 31,21"
629	123° 39' 35,78"	1° 53' 25,47"
630	123° 40' 25,08"	1° 52' 41,42"
631	123° 41' 56,07"	1° 55' 49,77"
632	123° 41' 49,67"	1° 56' 23,13"
633	123° 41' 59,89"	1° 56' 23,17"
634	123° 42' 9,75"	1° 56' 23,79"
635	123° 42' 16,38"	1° 56' 23,14"
636	123° 31' 19,40"	2° 5' 54,93"
637	123° 35' 32,49"	2° 2' 39,65"
638	123° 44' 56,30"	2° 1' 20,98"
639	123° 44' 51,95"	2° 1' 20,97"
640	123° 44' 52,26"	2° 0' 39,68"
641	123° 45' 25,93"	2° 0' 39,94"
642	123° 45' 25,62"	2° 1' 21,04"
643	123° 45' 15,03"	2° 1' 21,02"
644	123° 45' 23,99"	2° 2' 24,13"
645	123° 45' 6,48"	2° 2' 24,29"
646	123° 45' 6,90"	2° 3' 8,75"
647	123° 45' 39,03"	2° 3' 8,45"
648	123° 46' 7,13"	1° 55' 13,90"
649	123° 45' 30,47"	1° 55' 15,68"
650	123° 46' 21,96"	1° 59' 26,40"
651	123° 49' 6,47"	2° 1' 52,37"
652	123° 50' 5,56"	2° 1' 47,17"
653	123° 51' 4,95"	2° 0' 23,85"
654	123° 50' 57,39"	2° 2' 26,41"
655	123° 50' 35,97"	2° 2' 32,74"
656	123° 50' 22,19"	2° 3' 20,97"
657	123° 50' 44,44"	2° 4' 21,76"
658	123° 52' 23,22"	2° 4' 59,21"
659	123° 52' 50,67"	2° 5' 47,74"
660	123° 53' 20,77"	2° 7' 13,68"
661	123° 55' 27,98"	2° 6' 27,35"
662	123° 56' 0,18"	2° 6' 15,62"
663	123° 56' 26,03"	2° 6' 6,21"
666	123° 52' 49,42"	2° 1' 53,29"
667	123° 51' 35,78"	2° 5' 39,81"
668	123° 52' 17,22"	2° 5' 27,13"
669	123° 52' 32,07"	2° 6' 14,18"
670	123° 51' 21,90"	2° 6' 58,11"
671	123° 51' 0,22"	2° 6' 35,86"
672	123° 48' 59,34"	2° 6' 7,39"
673	123° 49' 18,19"	2° 6' 53,64"



Nomor Titik Peta	Koordinat	
	Bujur Timur (BT)	Lintang Selatan (LS)
674	123° 48' 12,61"	2° 7' 16,23"
675	123° 47' 57,38"	2° 6' 35,68"

b. Sub Zona Perikanan Budidaya

Nomor Titik Peta	Koordinat	
	Bujur Timur (BT)	Lintang Selatan (LS)
218	122° 47' 37,23"	1° 25' 50,25"
219	122° 47' 7,89"	1° 25' 50,19"
234	123° 26' 38,46"	1° 30' 31,85"
235	123° 26' 31,11"	1° 30' 31,85"
236	123° 26' 31,11"	1° 30' 23,62"
237	123° 26' 36,53"	1° 30' 23,63"
240	122° 55' 28,12"	1° 35' 48,03"
241	122° 54' 32,70"	1° 35' 48,05"
271	123° 23' 32,40"	1° 41' 27,33"
272	123° 23' 8,54"	1° 41' 32,52"
287	123° 28' 38,41"	1° 33' 43,33"
288	123° 28' 42,94"	1° 32' 50,98"
296	122° 47' 8,54"	1° 27' 14,16"
302	122° 47' 7,31"	1° 28' 4,26"
303	122° 47' 8,29"	1° 28' 37,26"
304	122° 47' 20,78"	1° 28' 36,91"
305	122° 46' 49,67"	1° 28' 4,72"
314	122° 47' 21,52"	1° 29' 28,30"
315	122° 47' 21,53"	1° 29' 0,85"
316	122° 46' 57,86"	1° 29' 0,49"
317	122° 46' 51,72"	1° 28' 49,97"
318	122° 47' 38,81"	1° 29' 35,14"
319	122° 47' 46,08"	1° 29' 35,14"
320	122° 47' 59,21"	1° 29' 35,14"
321	122° 47' 59,11"	1° 29' 28,78"
322	122° 48' 49,74"	1° 29' 18,96"
323	122° 48' 49,17"	1° 29' 35,14"
324	122° 49' 6,75"	1° 29' 56,80"
354	122° 50' 9,49"	1° 31' 57,06"
355	122° 50' 34,05"	1° 31' 57,04"
356	122° 51' 4,12"	1° 33' 53,10"
357	122° 50' 25,51"	1° 33' 51,16"
358	122° 50' 22,24"	1° 33' 27,91"
368	122° 51' 57,89"	1° 35' 31,15"
369	122° 51' 57,89"	1° 36' 20,47"
370	122° 55' 28,10"	1° 36' 20,92"
395	123° 16' 12,30"	1° 26' 31,82"
396	123° 16' 12,09"	1° 29' 7,01"
397	123° 24' 17,56"	1° 34' 48,46"
398	123° 27' 2,65"	1° 32' 4,14"
399	123° 27' 2,60"	1° 30' 56,16"
428	123° 28' 41,44"	1° 33' 43,48"

Nomor Titik Peta	Koordinat	
	Bujur Timur (BT)	Lintang Selatan (LS)
434	123° 29' 59,78"	1° 31' 30,72"
435	123° 29' 52,85"	1° 31' 42,14"
436	123° 29' 45,72"	1° 31' 42,03"
437	123° 29' 47,62"	1° 31' 29,51"
447	123° 31' 20,85"	1° 29' 28,86"
448	123° 31' 21,01"	1° 29' 34,69"
449	123° 31' 21,12"	1° 29' 38,76"
450	123° 31' 21,31"	1° 29' 45,63"
451	123° 31' 21,39"	1° 29' 48,70"
452	123° 31' 21,52"	1° 29' 53,53"
453	123° 31' 23,84"	1° 29' 59,19"
454	123° 31' 12,16"	1° 29' 51,63"
455	123° 31' 12,37"	1° 28' 53,16"
456	123° 31' 30,69"	1° 28' 42,75"
457	123° 31' 35,47"	1° 28' 50,48"
522	123° 16' 45,24"	1° 45' 54,83"
523	123° 16' 17,77"	1° 45' 41,77"
524	123° 18' 58,30"	1° 41' 59,42"
525	123° 21' 28,57"	1° 40' 12,11"
526	123° 21' 42,17"	1° 40' 30,06"
527	123° 23' 50,99"	1° 43' 20,31"
528	123° 20' 28,92"	1° 45' 16,68"
529	123° 20' 9,03"	1° 44' 46,16"
530	123° 19' 59,41"	1° 44' 29,41"
543	123° 30' 15,33"	1° 43' 51,47"
544	123° 30' 15,40"	1° 43' 8,11"
545	123° 35' 45,93"	1° 42' 52,71"
546	123° 35' 45,41"	1° 43' 54,50"
547	123° 32' 50,65"	1° 43' 27,54"
548	123° 32' 50,99"	1° 43' 46,23"
549	123° 34' 2,77"	1° 43' 46,91"
550	123° 34' 2,92"	1° 43' 40,41"
551	123° 31' 36,63"	1° 44' 38,79"
552	123° 31' 2,07"	1° 44' 42,66"
553	123° 31' 4,85"	1° 46' 57,78"
554	123° 32' 48,29"	1° 46' 30,17"
555	123° 32' 55,79"	1° 44' 39,87"
556	123° 32' 23,48"	1° 44' 38,55"
648	123° 46' 7,13"	1° 55' 13,90"
649	123° 45' 30,47"	1° 55' 15,68"
650	123° 46' 21,96"	1° 59' 26,40"
651	123° 49' 6,47"	2° 1' 52,37"
652	123° 50' 5,56"	2° 1' 47,17"
653	123° 51' 4,95"	2° 0' 23,85"

c. Sub Zona Wisata Bahari

Nomor Titik Peta	Koordinat	
	Bujur Timur (BT)	Lintang Selatan (LS)
248	123° 56' 46,87"	2° 6' 32,87"
249	123° 57' 4,55"	2° 6' 27,17"
250	123° 53' 17,43"	2° 1' 45,01"
257	123° 37' 16,72"	1° 41' 50,78"
258	123° 36' 40,42"	1° 41' 5,42"
288	123° 28' 42,94"	1° 32' 50,98"
289	123° 29' 7,43"	1° 31' 41,45"
294	123° 32' 57,85"	1° 29' 28,40"
295	123° 32' 51,41"	1° 29' 43,44"
301	122° 47' 27,93"	1° 28' 3,72"
302	122° 47' 7,31"	1° 28' 4,26"
303	122° 47' 8,29"	1° 28' 37,26"
304	122° 47' 20,78"	1° 28' 36,91"
312	122° 47' 11,36"	1° 29' 35,14"
313	122° 47' 20,12"	1° 29' 35,14"
318	122° 47' 38,81"	1° 29' 35,14"
319	122° 47' 46,08"	1° 29' 35,14"
325	122° 44' 47,06"	1° 29' 8,86"
326	122° 44' 47,06"	1° 29' 58,54"
327	122° 44' 6,80"	1° 29' 58,54"
328	122° 44' 6,80"	1° 29' 8,86"
331	122° 46' 34,28"	1° 31' 3,27"
332	122° 46' 47,89"	1° 31' 3,31"
335	122° 47' 11,36"	1° 29' 58,97"
336	122° 47' 48,20"	1° 29' 59,01"
341	122° 47' 48,12"	1° 31' 3,48"
342	122° 47' 37,73"	1° 30' 39,41"
343	122° 47' 31,94"	1° 30' 36,42"
344	122° 47' 21,71"	1° 30' 37,47"
346	122° 47' 48,04"	1° 31' 57,19"
347	122° 47' 6,96"	1° 31' 57,34"
348	122° 47' 6,94"	1° 32' 39,80"
351	122° 46' 34,81"	1° 32' 40,14"
352	122° 49' 13,67"	1° 30' 5,28"
353	122° 49' 33,00"	1° 31' 1,66"
354	122° 50' 9,49"	1° 31' 57,06"
355	122° 50' 34,05"	1° 31' 57,04"
356	122° 51' 4,12"	1° 33' 53,10"
357	122° 50' 25,51"	1° 33' 51,16"
361	122° 50' 28,34"	1° 35' 28,46"
362	122° 50' 27,84"	1° 35' 11,12"
366	122° 50' 28,03"	1° 36' 20,41"
367	122° 50' 28,04"	1° 36' 11,84"
368	122° 51' 57,89"	1° 35' 31,15"
369	122° 51' 57,89"	1° 36' 20,47"
387	123° 14' 37,80"	1° 34' 56,62"
388	123° 15' 0,45"	1° 34' 56,79"
389	123° 15' 0,44"	1° 33' 55,80"
390	123° 14' 33,15"	1° 33' 55,83"

Nomor Titik Peta	Koordinat	
	Bujur Timur (BT)	Lintang Selatan (LS)
421	123° 27' 28,23"	1° 34' 59,57"
422	123° 27' 28,23"	1° 34' 31,78"
423	123° 27' 28,23"	1° 34' 20,00"
424	123° 27' 28,23"	1° 34' 8,95"
425	123° 27' 2,65"	1° 34' 9,03"
426	123° 27' 2,65"	1° 35' 11,17"
427	123° 27' 28,14"	1° 35' 11,22"
429	123° 29' 18,73"	1° 31' 56,65"
430	123° 29' 17,85"	1° 31' 56,65"
431	123° 29' 17,85"	1° 31' 48,68"
432	123° 29' 24,76"	1° 31' 48,68"
433	123° 29' 24,76"	1° 31' 56,65"
435	123° 29' 52,85"	1° 31' 42,14"
436	123° 29' 45,72"	1° 31' 42,03"
456	123° 31' 30,69"	1° 28' 42,75"
457	123° 31' 35,47"	1° 28' 50,48"
458	123° 31' 43,64"	1° 28' 35,39"
459	123° 31' 57,64"	1° 28' 33,54"
460	123° 32' 4,01"	1° 28' 43,62"
461	123° 32' 36,31"	1° 29' 7,34"
467	123° 4' 48,25"	1° 47' 19,10"
468	123° 4' 38,03"	1° 47' 16,69"
469	123° 5' 7,33"	1° 45' 11,25"
470	123° 8' 10,70"	1° 45' 54,02"
471	123° 8' 24,62"	1° 47' 26,10"
472	123° 9' 2,09"	1° 47' 59,29"
473	123° 9' 4,86"	1° 50' 54,57"
474	123° 8' 41,81"	1° 50' 55,78"
475	123° 8' 41,81"	1° 51' 9,91"
476	123° 9' 5,10"	1° 51' 9,83"
477	123° 9' 5,31"	1° 51' 22,74"
478	123° 8' 16,85"	1° 52' 2,38"
479	123° 8' 4,84"	1° 52' 1,14"
480	123° 8' 38,27"	1° 50' 51,58"
481	123° 8' 52,59"	1° 50' 51,12"
482	123° 8' 52,92"	1° 49' 14,35"
486	123° 2' 42,01"	1° 52' 31,54"
487	123° 3' 29,22"	1° 52' 31,46"
488	123° 2' 52,82"	1° 54' 40,55"
489	123° 1' 49,17"	1° 54' 40,55"
490	123° 3' 14,45"	1° 55' 19,68"
491	123° 4' 40,03"	1° 58' 0,89"
492	123° 6' 51,11"	1° 56' 50,44"
493	123° 5' 27,35"	1° 54' 6,28"
494	123° 7' 28,93"	1° 54' 1,16"
495	123° 9' 18,13"	1° 54' 2,77"
496	123° 9' 56,90"	1° 54' 59,08"
497	123° 8' 47,50"	1° 56' 24,19"
498	123° 7' 34,86"	1° 56' 26,07"

Nomor Titik Peta	Koordinat	
	Bujur Timur (BT)	Lintang Selatan (LS)
499	123° 10' 35,84"	1° 53' 31,90"
500	123° 11' 43,51"	1° 53' 31,90"
501	123° 11' 42,65"	1° 54' 16,42"
502	123° 10' 34,98"	1° 54' 15,56"
511	123° 15' 43,56"	1° 48' 22,63"
512	123° 16' 1,49"	1° 48' 48,69"
515	123° 14' 43,20"	1° 48' 14,47"
516	123° 15' 59,22"	1° 47' 28,86"
517	123° 16' 8,47"	1° 47' 42,60"
518	123° 16' 7,19"	1° 47' 53,27"
519	123° 15' 41,07"	1° 48' 11,49"
520	123° 14' 32,74"	1° 47' 54,33"
521	123° 16' 36,45"	1° 46' 16,75"
529	123° 20' 9,03"	1° 44' 46,16"
530	123° 19' 59,41"	1° 44' 29,41"
531	123° 18' 52,91"	1° 47' 30,86"
532	123° 18' 0,23"	1° 48' 14,65"
533	123° 17' 48,37"	1° 48' 44,62"
534	123° 16' 51,51"	1° 49' 12,28"
535	123° 16' 25,22"	1° 48' 33,23"
536	123° 27' 37,21"	1° 40' 40,20"
537	123° 26' 40,46"	1° 40' 40,20"
538	123° 26' 40,46"	1° 42' 1,58"
539	123° 27' 36,13"	1° 42' 0,50"
540	123° 28' 46,34"	1° 37' 1,62"
541	123° 28' 0,55"	1° 37' 1,54"
542	123° 28' 3,12"	1° 43' 53,15"
543	123° 30' 15,33"	1° 43' 51,47"
544	123° 30' 15,40"	1° 43' 8,11"
545	123° 35' 45,93"	1° 42' 52,71"
546	123° 35' 45,41"	1° 43' 54,50"
547	123° 32' 50,65"	1° 43' 27,54"
548	123° 32' 50,99"	1° 43' 46,23"
549	123° 34' 2,77"	1° 43' 46,91"
550	123° 34' 2,92"	1° 43' 40,41"
557	123° 11' 42,60"	1° 56' 24,33"
558	123° 10' 8,64"	2° 1' 50,21"
559	123° 11' 42,87"	2° 2' 12,48"
560	123° 12' 43,66"	2° 0' 32,86"
561	123° 14' 9,63"	1° 57' 24,14"
562	123° 15' 0,52"	1° 58' 36,61"
563	123° 14' 59,89"	1° 59' 41,72"
564	123° 15' 46,15"	1° 59' 38,29"
565	123° 15' 47,86"	1° 58' 36,61"
575	123° 15' 11,87"	2° 6' 5,28"
576	123° 15' 11,03"	2° 6' 44,88"
577	123° 16' 7,69"	2° 6' 44,88"
578	123° 16' 7,69"	2° 6' 2,91"
579	123° 15' 54,71"	2° 4' 5,55"

Nomor Titik Peta	Koordinat	
	Bujur Timur (BT)	Lintang Selatan (LS)
580	123° 16' 50,39"	2° 4' 31,25"
581	123° 17' 14,38"	2° 3' 48,42"
582	123° 16' 21,07"	2° 3' 24,01"
583	123° 18' 17,63"	2° 6' 26,03"
584	123° 19' 26,36"	2° 7' 17,00"
585	123° 20' 44,74"	2° 5' 43,20"
586	123° 19' 39,73"	2° 4' 53,98"
587	123° 24' 28,98"	2° 5' 44,49"
588	123° 28' 4,14"	2° 5' 44,43"
589	123° 28' 4,35"	2° 8' 43,27"
597	123° 24' 28,45"	2° 8' 43,33"
605	123° 37' 38,70"	1° 56' 20,96"
606	123° 37' 39,80"	1° 54' 47,97"
607	123° 38' 12,31"	1° 54' 47,92"
608	123° 38' 28,41"	1° 54' 23,23"
609	123° 38' 36,32"	1° 54' 21,99"
610	123° 38' 56,69"	1° 53' 47,82"
611	123° 38' 56,56"	1° 53' 40,14"
612	123° 39' 17,36"	1° 53' 39,69"
613	123° 40' 0,62"	1° 57' 21,96"
614	123° 39' 49,91"	1° 58' 9,52"
615	123° 37' 38,00"	1° 58' 15,94"
616	123° 41' 5,94"	1° 51' 48,33"
617	123° 40' 25,07"	1° 51' 48,00"
622	123° 42' 49,48"	1° 54' 53,98"
623	123° 42' 43,53"	1° 54' 53,98"
624	123° 41' 29,46"	1° 54' 54,01"
625	123° 41' 38,30"	1° 54' 28,92"
626	123° 41' 14,65"	1° 55' 38,80"
627	123° 40' 39,51"	1° 55' 59,66"
628	123° 39' 53,32"	1° 54' 31,21"
629	123° 39' 35,78"	1° 53' 25,47"
630	123° 40' 25,08"	1° 52' 41,42"
631	123° 41' 56,07"	1° 55' 49,77"
632	123° 41' 49,67"	1° 56' 23,13"
633	123° 41' 59,89"	1° 56' 23,17"
634	123° 42' 9,75"	1° 56' 23,79"
635	123° 42' 16,38"	1° 56' 23,14"
654	123° 50' 57,39"	2° 2' 26,41"
655	123° 50' 35,97"	2° 2' 32,74"
656	123° 50' 22,19"	2° 3' 20,97"
657	123° 50' 44,44"	2° 4' 21,76"
658	123° 52' 23,22"	2° 4' 59,21"
659	123° 52' 50,67"	2° 5' 47,74"
663	123° 56' 26,03"	2° 6' 6,21"
664	123° 55' 20,65"	2° 4' 42,53"
665	123° 54' 30,86"	2° 4' 40,28"
666	123° 52' 49,42"	2° 1' 53,29"
667	123° 51' 35,78"	2° 5' 39,81"

Nomor Titik Peta	Koordinat	
	Bujur Timur (BT)	Lintang Selatan (LS)
668	123° 52' 17,22"	2° 5' 27,13"
669	123° 52' 32,07"	2° 6' 14,18"
670	123° 51' 21,90"	2° 6' 58,11"
671	123° 51' 0,22"	2° 6' 35,86"
672	123° 48' 59,34"	2° 6' 7,39"
673	123° 49' 18,19"	2° 6' 53,64"
674	123° 48' 12,61"	2° 7' 16,23"
675	123° 47' 57,38"	2° 6' 35,68"

Titik Koordinat Batas Zona Lainnya  
Sub Zona Rehabilitasi

Nomor Titik Peta	Koordinat	
	Bujur Timur (BT)	Lintang Selatan (LS)
223	122° 55' 27,93"	1° 39' 30,62"
224	122° 57' 5,48"	1° 39' 53,62"
239	123° 0' 51,11"	1° 35' 47,93"
240	122° 55' 28,12"	1° 35' 48,03"
246	123° 38' 28,87"	2° 12' 26,71"
247	123° 45' 27,49"	2° 10' 11,84"
305	122° 46' 49,69"	1° 28' 4,72"
306	122° 45' 25,13"	1° 28' 6,91"
307	122° 45' 25,23"	1° 29' 35,14"
308	122° 46' 15,24"	1° 29' 35,14"
309	122° 46' 15,24"	1° 29' 16,35"
310	122° 46' 41,98"	1° 29' 16,18"
311	122° 46' 41,86"	1° 29' 35,14"
312	122° 47' 11,36"	1° 29' 35,14"
313	122° 47' 20,12"	1° 29' 35,14"
314	122° 47' 21,52"	1° 29' 28,30"
315	122° 47' 21,53"	1° 29' 0,85"
316	122° 46' 57,86"	1° 29' 0,49"
317	122° 46' 51,72"	1° 28' 49,97"
320	122° 47' 59,21"	1° 29' 35,14"
321	122° 47' 59,11"	1° 29' 28,78"
322	122° 48' 49,74"	1° 29' 18,96"
323	122° 48' 49,17"	1° 29' 35,14"
333	122° 46' 46,49"	1° 30' 8,19"
334	122° 46' 45,08"	1° 29' 58,93"
335	122° 47' 11,36"	1° 29' 58,97"
336	122° 47' 48,20"	1° 29' 59,01"
337	122° 47' 59,11"	1° 29' 59,03"
338	122° 48' 17,06"	1° 29' 59,05"
339	122° 48' 49,88"	1° 29' 59,09"
340	122° 48' 49,81"	1° 31' 3,65"
341	122° 47' 48,12"	1° 31' 3,48"
342	122° 47' 37,73"	1° 30' 39,41"
343	122° 47' 31,94"	1° 30' 36,42"
344	122° 47' 21,71"	1° 30' 37,47"

Nomor Titik Peta	Koordinat	
	Bujur Timur (BT)	Lintang Selatan (LS)
354	122° 50' 9,49"	1° 31' 57,06"
358	122° 50' 22,24"	1° 33' 27,91"
359	122° 48' 58,48"	1° 33' 27,91"
360	122° 48' 55,74"	1° 31' 57,13"
370	122° 55' 28,10"	1° 36' 20,92"
371	122° 55' 28,08"	1° 36' 41,11"
374	122° 55' 27,95"	1° 39' 11,36"
375	122° 59' 2,84"	1° 38' 14,80"
376	123° 0' 52,99"	1° 38' 5,93"
384	123° 9' 47,49"	1° 38' 20,70"
385	123° 10' 17,67"	1° 39' 12,40"
386	123° 14' 4,88"	1° 38' 15,21"
391	123° 14' 21,95"	1° 33' 29,50"
392	123° 14' 43,41"	1° 33' 28,62"
393	123° 14' 43,41"	1° 33' 8,24"
394	123° 14' 18,83"	1° 33' 8,27"
434	123° 29' 59,78"	1° 31' 30,72"
437	123° 29' 47,62"	1° 31' 29,51"
438	123° 29' 41,76"	1° 31' 28,92"
439	123° 29' 47,67"	1° 30' 34,59"
440	123° 30' 14,88"	1° 29' 43,40"
441	123° 30' 20,46"	1° 29' 47,36"
483	123° 4' 39,78"	1° 47' 43,46"
484	123° 3' 25,25"	1° 47' 20,82"
485	123° 2' 4,75"	1° 52' 29,33"
486	123° 2' 42,01"	1° 52' 31,54"
487	123° 3' 29,22"	1° 52' 31,46"
598	123° 21' 57,16"	1° 58' 59,31"
599	123° 23' 25,26"	2° 3' 19,65"
600	123° 31' 21,43"	2° 1' 5,08"
601	123° 35' 0,58"	1° 55' 34,12"
602	123° 31' 21,27"	1° 52' 10,82"
636	123° 31' 19,40"	2° 5' 54,93"
637	123° 35' 32,50"	2° 2' 39,65"

m. Area XIII

Titik Koordinat Batas Terluar

Nomor Titik Peta	Koordinat	
	Bujur Timur (BT)	Lintang Selatan (LS)
676	123° 53' 57,23"	1° 48' 27,68"
677	124° 11' 35,14"	1° 39' 40,87"
678	124° 13' 13,65"	1° 47' 36,28"
679	124° 2' 22,63"	1° 59' 48,68"

Titik Koordinat Batas Zona Inti



Nomor Titik Peta	Koordinat	
	Bujur Timur (BT)	Lintang Selatan (LS)
680	123° 59' 17,68"	1° 49' 18,55"
681	123° 58' 55,44"	1° 48' 54,55"
682	123° 59' 43,07"	1° 48' 11,72"
683	124° 0' 46,46"	1° 48' 42,55"
684	124° 0' 57,77"	1° 49' 31,21"
685	124° 0' 49,13"	1° 49' 38,70"
686	124° 9' 18,43"	1° 44' 10,73"
687	124° 9' 18,94"	1° 43' 47,74"
688	124° 10' 15,93"	1° 43' 48,29"
689	124° 10' 13,18"	1° 44' 26,59"
690	124° 10' 44,52"	1° 45' 34,66"
691	124° 11' 16,97"	1° 45' 34,82"
692	124° 11' 16,97"	1° 47' 16,92"
693	124° 9' 45,62"	1° 47' 21,26"
694	124° 9' 39,22"	1° 47' 8,11"
695	124° 9' 38,47"	1° 47' 7,19"
696	124° 9' 21,97"	1° 46' 27,26"
697	124° 9' 42,91"	1° 46' 27,17"
698	124° 9' 49,85"	1° 46' 7,38"
699	124° 9' 52,31"	1° 45' 55,17"
700	124° 9' 52,63"	1° 45' 38,66"
701	124° 9' 53,70"	1° 45' 27,55"
702	124° 8' 58,91"	1° 45' 28,33"

Titik Koordinat Batas Zona Pemanfaatan Terbatas  
a. Sub Zona Penangkapan Ikan

Nomor Titik Peta	Koordinat	
	Bujur Timur (BT)	Lintang Selatan (LS)
676	123° 53' 57,23"	1° 48' 27,68"
677	124° 11' 35,14"	1° 39' 40,87"
678	124° 13' 13,65"	1° 47' 36,28"
679	124° 2' 22,63"	1° 59' 48,68"
680	123° 59' 17,68"	1° 49' 18,55"
681	123° 58' 55,44"	1° 48' 54,55"
682	123° 59' 43,07"	1° 48' 11,72"
683	124° 0' 46,46"	1° 48' 42,55"
684	124° 0' 57,77"	1° 49' 31,21"
685	124° 0' 49,13"	1° 49' 38,70"
686	124° 9' 18,43"	1° 44' 10,73"
687	124° 9' 18,94"	1° 43' 47,74"
688	124° 10' 15,93"	1° 43' 48,29"
689	124° 10' 13,18"	1° 44' 26,59"
690	124° 10' 44,52"	1° 45' 34,66"
691	124° 11' 16,97"	1° 45' 34,82"
692	124° 11' 16,97"	1° 47' 16,92"
693	124° 9' 45,62"	1° 47' 21,26"
694	124° 9' 39,22"	1° 47' 8,11"

Nomor Titik Peta	Koordinat	
	Bujur Timur (BT)	Lintang Selatan (LS)
695	124° 9' 38,47"	1° 47' 7,19"
703	124° 9' 7,93"	1° 46' 13,86"
704	124° 9' 7,29"	1° 46' 7,45"
705	124° 9' 1,44"	1° 46' 4,18"
706	124° 7' 54,40"	1° 46' 4,60"
707	124° 7' 54,40"	1° 44' 12,25"
708	124° 8' 48,31"	1° 44' 12,21"

b. Sub Zona Perikanan Budidaya

Nomor Titik Peta	Koordinat	
	Bujur Timur (BT)	Lintang Selatan (LS)
696	124° 9' 21,97"	1° 46' 27,26"
697	124° 9' 42,91"	1° 46' 27,17"
698	124° 9' 49,85"	1° 46' 7,38"
699	124° 9' 52,31"	1° 45' 55,17"
700	124° 9' 52,63"	1° 45' 38,66"
701	124° 9' 53,70"	1° 45' 27,55"
702	124° 8' 58,91"	1° 45' 28,33"
703	124° 9' 7,93"	1° 46' 13,86"
704	124° 9' 7,29"	1° 46' 7,45"

Titik Koordinat Batas Zona Lainnya  
Sub Zona Rehabilitasi

Nomor Titik Peta	Koordinat	
	Bujur Timur (BT)	Lintang Selatan (LS)
705	124° 9' 1,44"	1° 46' 4,18"
706	124° 7' 54,40"	1° 46' 4,60"
707	124° 7' 54,40"	1° 44' 12,25"
708	124° 8' 48,31"	1° 44' 12,21"

MENTERI KELAUTAN DAN PERIKANAN  
REPUBLIK INDONESIA,

ttd.

EDHY PRABOWO

Salinan sesuai dengan aslinya

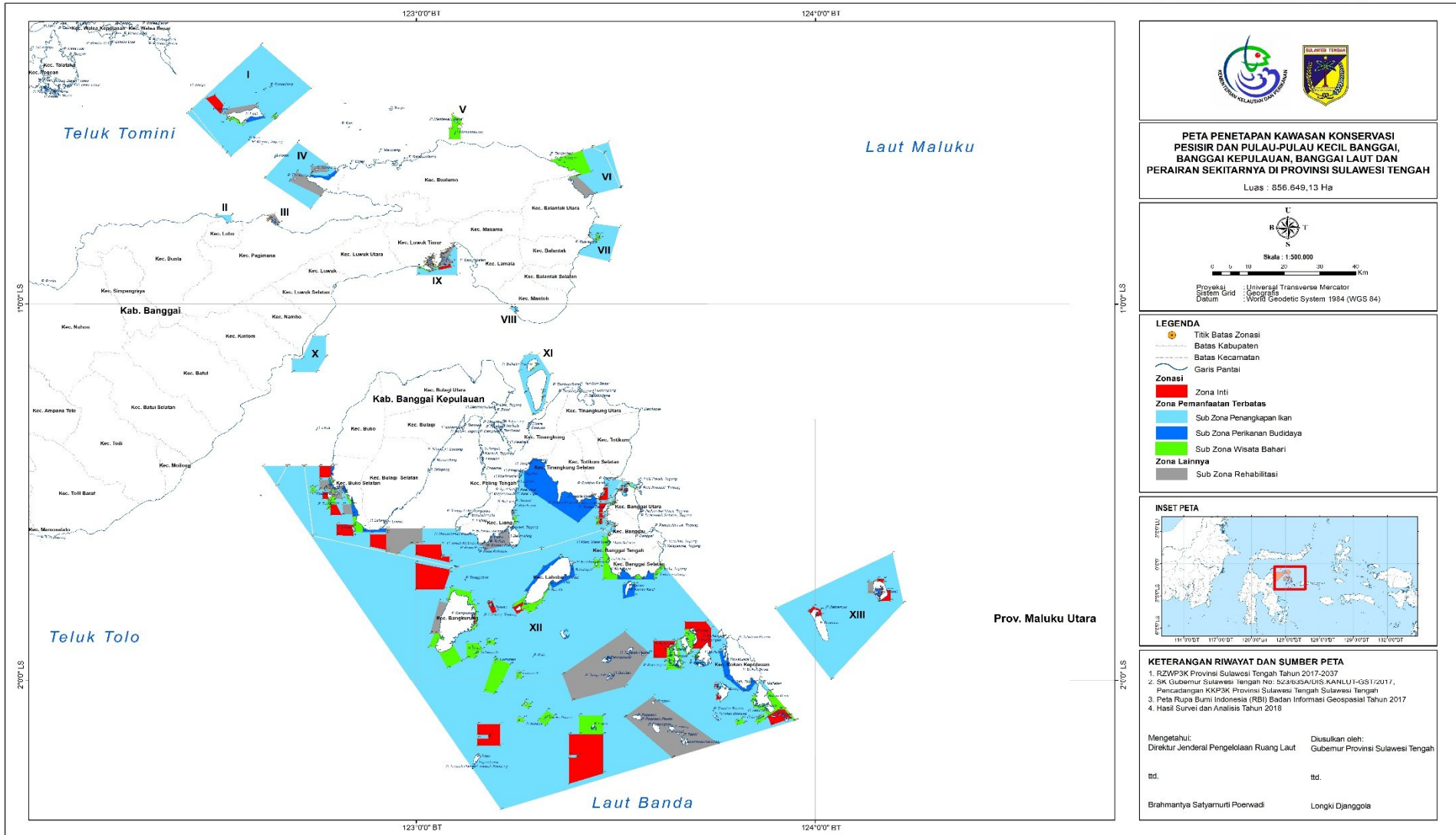
Kepala Biro Hukum dan Organisasi

  
Tini Marani




**PETA KAWASAN KONSERVASI PESISIR DAN PULAU-PULAU KECIL BANGGAI, BANGGAI KEPULAUAN, BANGGAI LAUT DAN PERAIRAN SEKITARNYA DI PROVINSI SULAWESI TENGAH**

LAMPIRAN II  
KEPUTUSAN MENTERI KELAUTAN DAN PERIKANAN  
REPUBLIK INDONESIA  
NOMOR 53/KEPMEN-KP/2019  
TENTANG  
PETA KAWASAN KONSERVASI PESISIR DAN PULAU-PULAU KECIL BANGGAI,  
BANGGAI KEPULAUAN, BANGGAI LAUT DAN  
PERAIRAN SEKITARNYA DI PROVINSI SULAWESI TENGAH



**PETA PENETAPAN KAWASAN KONSERVASI PESISIR DAN PULAU-PULAU KECIL BANGGAI, BANGGAI KEPULAUAN, BANGGAI LAUT DAN PERAIRAN SEKITARNYA DI PROVINSI SULAWESI TENGAH**  
Luas : 856.849,13 Ha



- LEGENDA**
- Titik Batas Zonasi
  - Batas Kabupaten
  - Batas Kecamatan
  - Garis Pantai
  - Zonasi**
  - Zona Inti
  - Zona Pemanfaatan Terbatas**
  - Sub Zona Penangkapan Ikan
  - Sub Zona Perikanan Budidaya
  - Sub Zona Wisata Bahari
  - Zona Lainnya**
  - Sub Zona Rehabilitasi



**KETERANGAN RIWAYAT DAN SUMBER PETA**

1. RZWP3K Provinsi Sulawesi Tengah Tahun 2017-2037
2. SK Gubernur Sulawesi Tengah No: 52/2018/SK/GUB. SUL. TENG/14-GST/2017, Pencadangan KKP3K Provinsi Sulawesi Tengah Sulawesi Tengah
3. Peta Rupa Bumi Indonesia (RBI) Badan Informasi Geospasial Tahun 2017
4. Hasil Survei dan Analisis Tahun 2018

Mengetahui:	Diusulkan oleh:
Direktur Jenderal Pengelolaan Ruang Laut	Gubernur Provinsi Sulawesi Tengah
td.	td.
Brahmanyas Satyamurti Poerwadi	Longki Djanggola

Salinan sesuai dengan aslinya  
Kepala Biro Hukum dan Organisasi

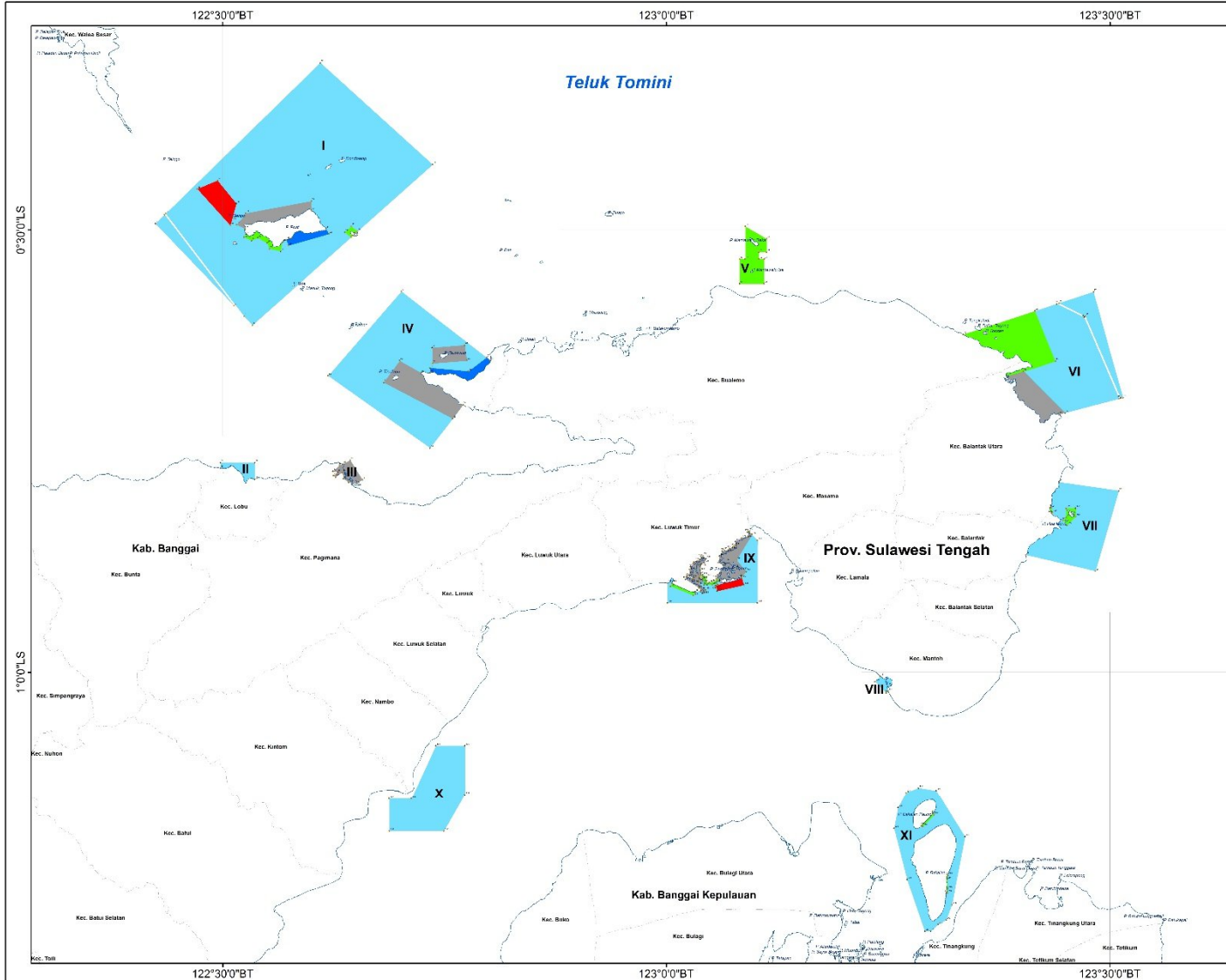
Tini Mariani

MENTERI KELAUTAN DAN PERIKANAN  
REPUBLIK INDONESIA,


td.  
EDHY PRABOWO

**PETA KAWASAN KONSERVASI PESISIR DAN PULAU-PULAU KECIL BANGGAI, BANGGAI KEPULAUAN, BANGGAI LAUT DAN PERAIRAN SEKITARNYA DI PROVINSI SULAWESI TENGAH**

LAMPIRAN II  
KEPUTUSAN MENTERI KELAUTAN DAN PERIKANAN  
REPUBLIK INDONESIA  
NOMOR 53/KEPMEN-KP/2019  
TENTANG  
KAWASAN KONSERVASI PESISIR DAN PULAU-PULAU KECIL BANGGAI,  
BANGGAI KEPULAUAN, BANGGAI LAUT DAN PERAIRAN SEKITARNYA  
DI PROVINSI SULAWESI TENGAH



**PETA PENETAPAN KAWASAN KONSERVASI PESISIR DAN PULAU-PULAU KECIL BANGGAI, BANGGAI KEPULAUAN, BANGGAI LAUT DAN PERAIRAN SEKITARNYA DI PROVINSI SULAWESI TENGAH**  
Luas : 856.649,13 Ha  
Lembar Peta 1 dari 3



**LEGENDA**

- Titik Batas Zonasi
- Batas Kabupaten
- Batas Kecamatan
- Garis Pantai

**Zonasi**

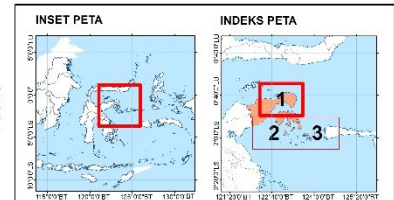
- Zona Inti

**Zona Pemanfaatan Terbatas**

- Sub Zona Penangkapan Ikan
- Sub Zona Perikanan Budidaya
- Sub Zona Wisata Bahari

**Zona Lainnya**

- Sub Zona Rehabilitasi



**KETERANGAN RIWAYAT DAN SUMBER PETA:**

- RZWP3K Provinsi Sulawesi Tengah Tahun 2017-2037
- SK Gubernur Sulawesi Tengah No: 523/835A/DIS KANLUT-GST/2017, Pencadangan KKP3K Provinsi Sulawesi Tengah Sulawesi Tengah
- Peta Rupa Bumi Indonesia (RBI) Badan Informasi Geospasial Tahun 2017
- Hasil Survei dan Analisis Tahun 2018

Mengetahui: Direktur Jenderal Pengelolaan Ruang Laut	Diusulkan oleh: Gubernur Provinsi Sulawesi Tengah
td.	td.
Brahmanya Satyamurti Poerwadi	Longki Djanggola

Salinan sesuai dengan aslinya  
Kepala Biro Hukum dan Organisasi

Tini Marani

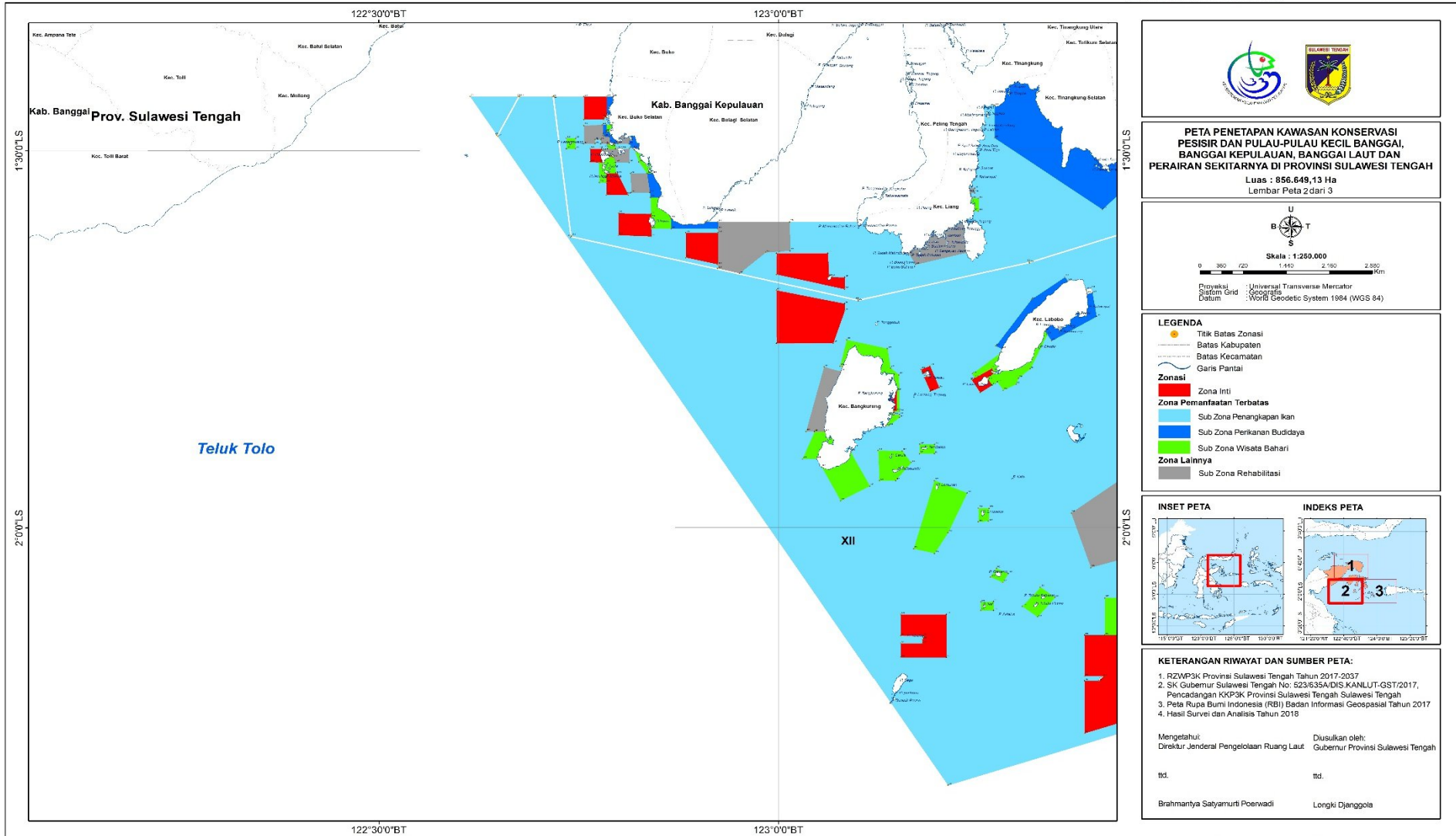
MENTERI KELAUTAN DAN PERIKANAN  
REPUBLIK INDONESIA,

td.

EDHY PRABOWO

**PETA KAWASAN KONSERVASI PESISIR DAN PULAU-PULAU KECIL BANGGAI, BANGGAI KEPULAUAN, BANGGAI LAUT DAN PERAIRAN SEKITARNYA DI PROVINSI SULAWESI TENGAH**

LAMPIRAN II  
KEPUTUSAN MENTERI KELAUTAN DAN PERIKANAN  
REPUBLIK INDONESIA  
NOMOR 53/KEPMEN-KP/2019  
TENTANG  
KAWASAN KONSERVASI PESISIR DAN PULAU-PULAU KECIL BANGGAI,  
BANGGAI KEPULAUAN, BANGGAI LAUT DAN PERAIRAN SEKITARNYA  
DI PROVINSI SULAWESI TENGAH



Salinan sesuai dengan aslinya  
Kepala Biro Hukum dan Organisasi

Tini Marani

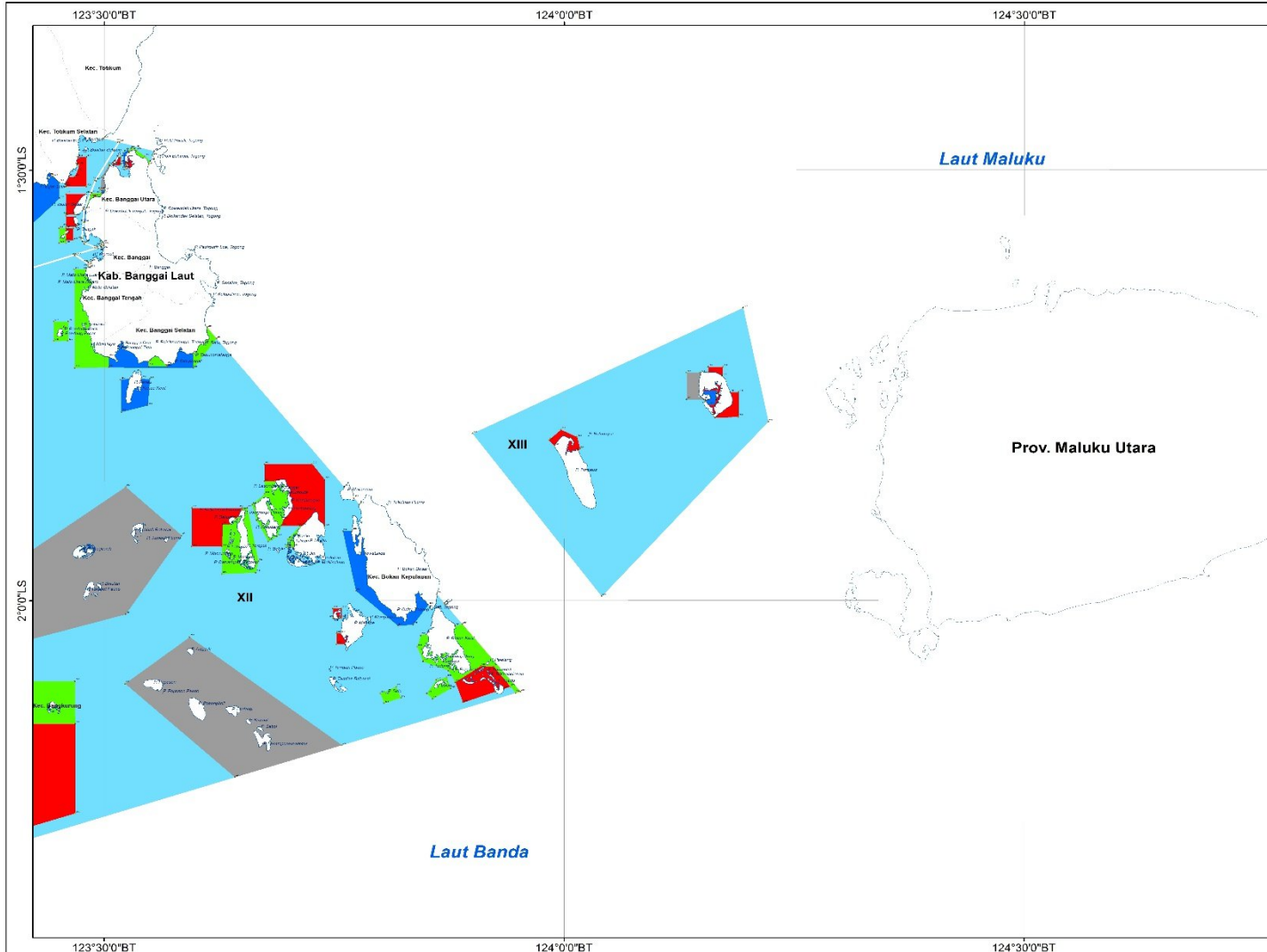
MENTERI KELAUTAN DAN PERIKANAN  
REPUBLIK INDONESIA,

ltd.  
EDHY PRABOWO




**PETA KAWASAN KONSERVASI PESISIR DAN PULAU-PULAU KECIL BANGGAI, BANGGAI KEPULAUAN, BANGGAI LAUT DAN PERAIRAN SEKITARNYA DI PROVINSI SULAWESI TENGAH**

LAMPIRAN II  
KEPUTUSAN MENTERI KELAUTAN DAN PERIKANAN  
REPUBLIK INDONESIA  
NOMOR 53/KP/PMEN/KP/2019  
TENTANG  
KAWASAN KONSERVASI PESISIR DAN PULAU-PULAU KECIL BANGGAI,  
BANGGAI KEPULAUAN, BANGGAI LAUT DAN PERAIRAN SEKITARNYA  
DI PROVINSI SULAWESI TENGAH



**PETA PENETAPAN KAWASAN KONSERVASI PESISIR DAN PULAU-PULAU KECIL BANGGAI, BANGGAI KEPULAUAN, BANGGAI LAUT DAN PERAIRAN SEKITARNYA DI PROVINSI SULAWESI TENGAH**  
Luas : 856.649,13 Ha  
Lembar Peta 3 dari 3

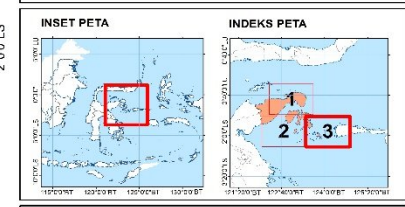


**LEGENDA**

- Titik Batas Zonasi
- Batas Kabupaten
- Batas Kecamatan
- Garis Pantai

**Zonasi**

- Zona Inti
- Zona Pemanfaatan Terbatas**
- Sub Zona Penangkapan Ikan
- Sub Zona Perikanan Budidaya
- Sub Zona Wisata Bahari
- Zona Lainnya**
- Sub Zona Rehabilitasi



**KETERANGAN RIWAYAT DAN SUMBER PETA:**

- RZWP3K Provinsi Sulawesi Tengah Tahun 2017-2037
- SK Gubernur Sulawesi Tengah No: 523/635A/DIS KANLUT-GST/2017, Pencadangan KKP3K Provinsi Sulawesi Tengah Sulawesi Tengah
- Peta Rupa Bumi Indonesia (RBI) Badan Informasi Geospasial Tahun 2017
- Hasil Survei dan Analisis Tahun 2016

Mengetahui: Direktur Jenderal Pengelolaan Ruang Laut	Diusulkan oleh: Gubernur Provinsi Sulawesi Tengah
td.	td.
Brahmantya Satyamurti Poerwadi	Longki Djanggola

Salinan sesuai dengan aslinya  
Kepala Biro Hukum dan Organisasi

Tini Marini

MENTERI KELAUTAN DAN PERIKANAN  
REPUBLIK INDONESIA,

td.

EDIIY PRABOWO